

# NUMBER OF INHABITANTS

## Puerto Rico

### LIST OF TABLES

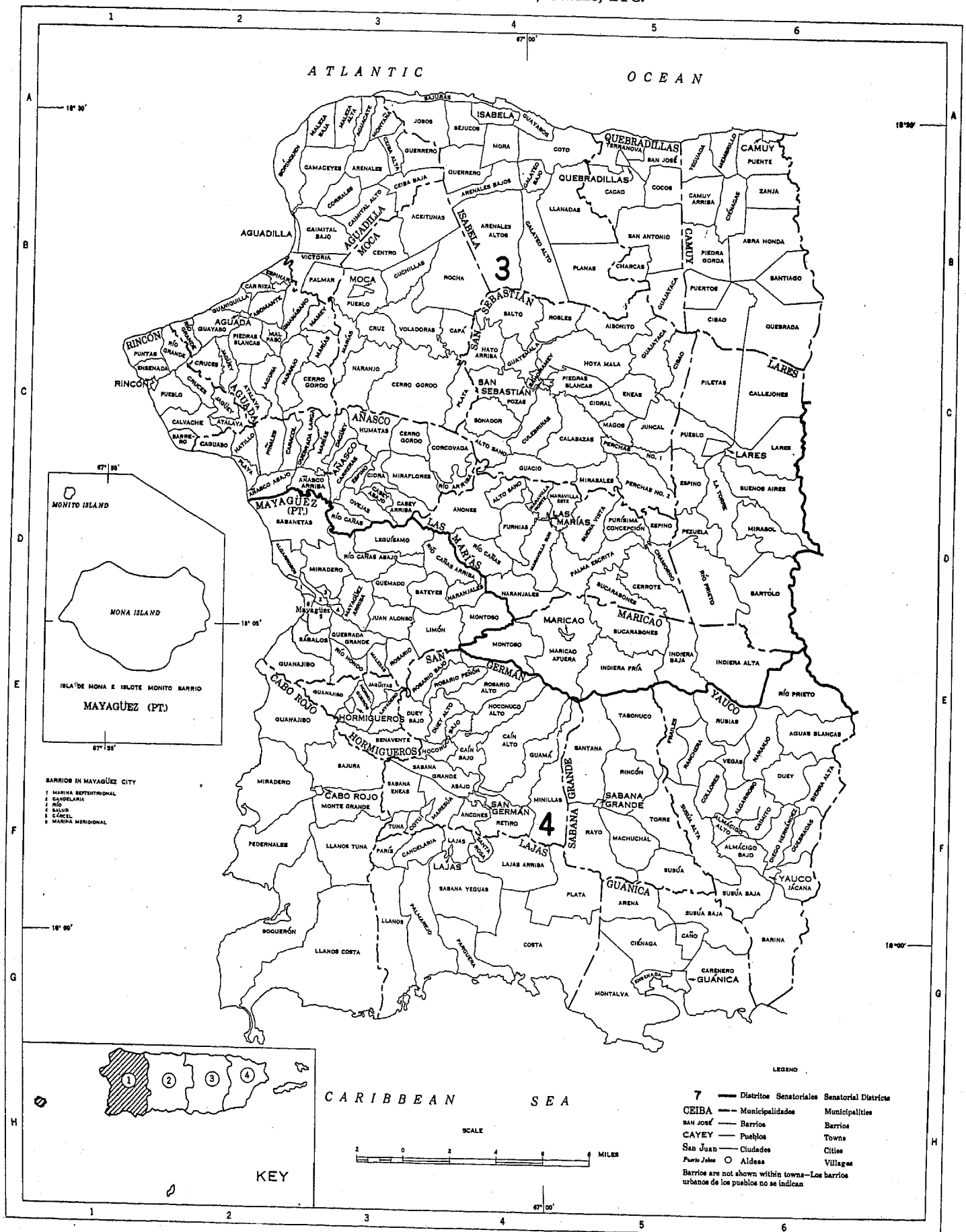
[Page numbers listed here omit the chapter prefix number which appears as part of the page number for each page. The prefix for this chapter is 53]

#### Table

	Page
1.—Population of Puerto Rico, urban and rural: 1765 to 1950.....	6
2.—Population in groups of places according to size: 1930 to 1950.....	6
3.—Population of urban places of 10,000 or more: 1899 to 1950.....	7
4.—Area and population of municipalities, urban and rural: 1930 to 1950.....	8
5.—Population of municipalities by barrios: 1930 to 1950.....	9
6.—Population of all cities, towns, and villages: 1930 to 1950.....	14
7.—Population by senatorial districts: 1930 to 1950.....	14

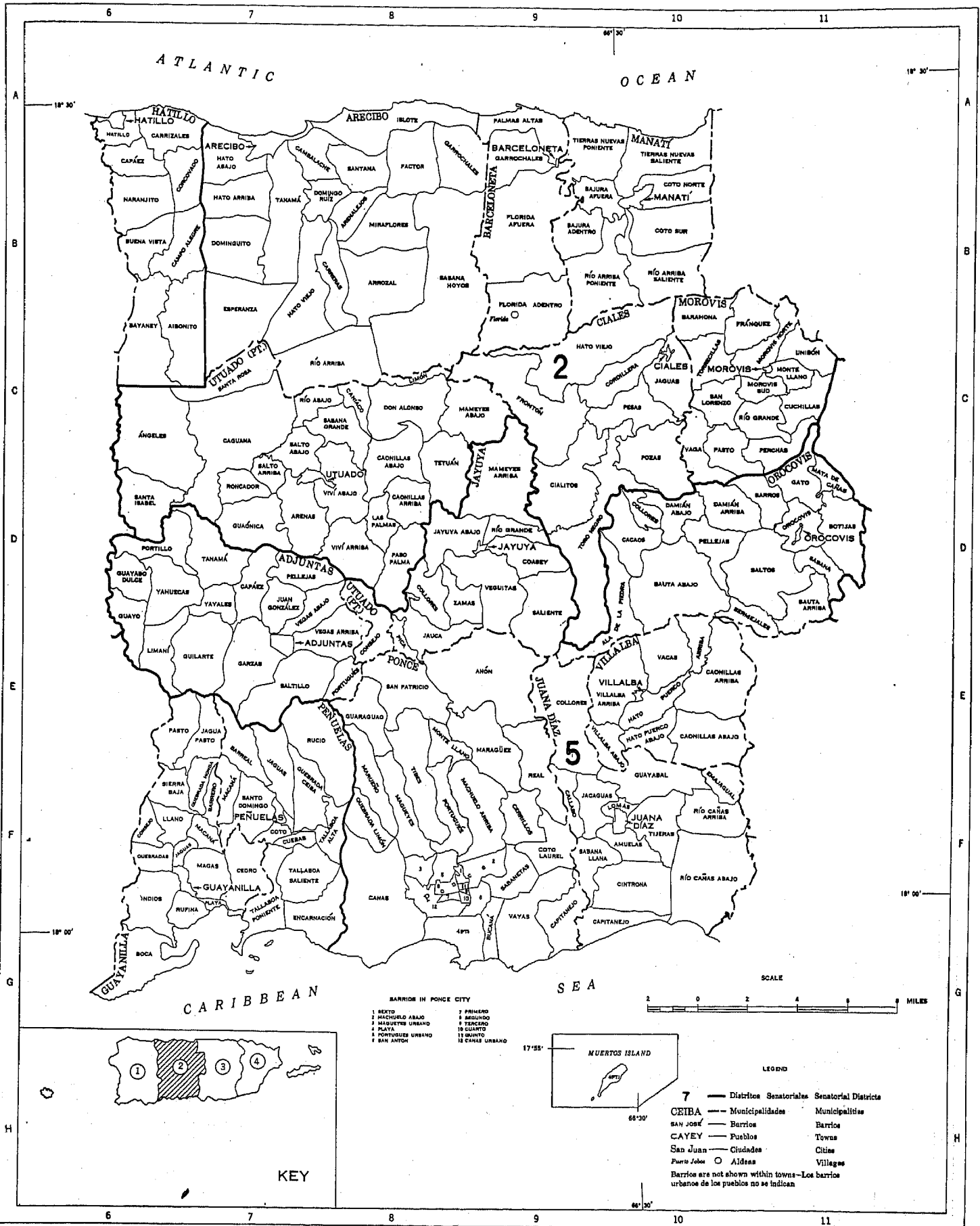
53-1

# PUERTO RICO—SECTION 1, WESTERN PART MUNICIPALITIES, BARRIOS, CITIES, ETC.

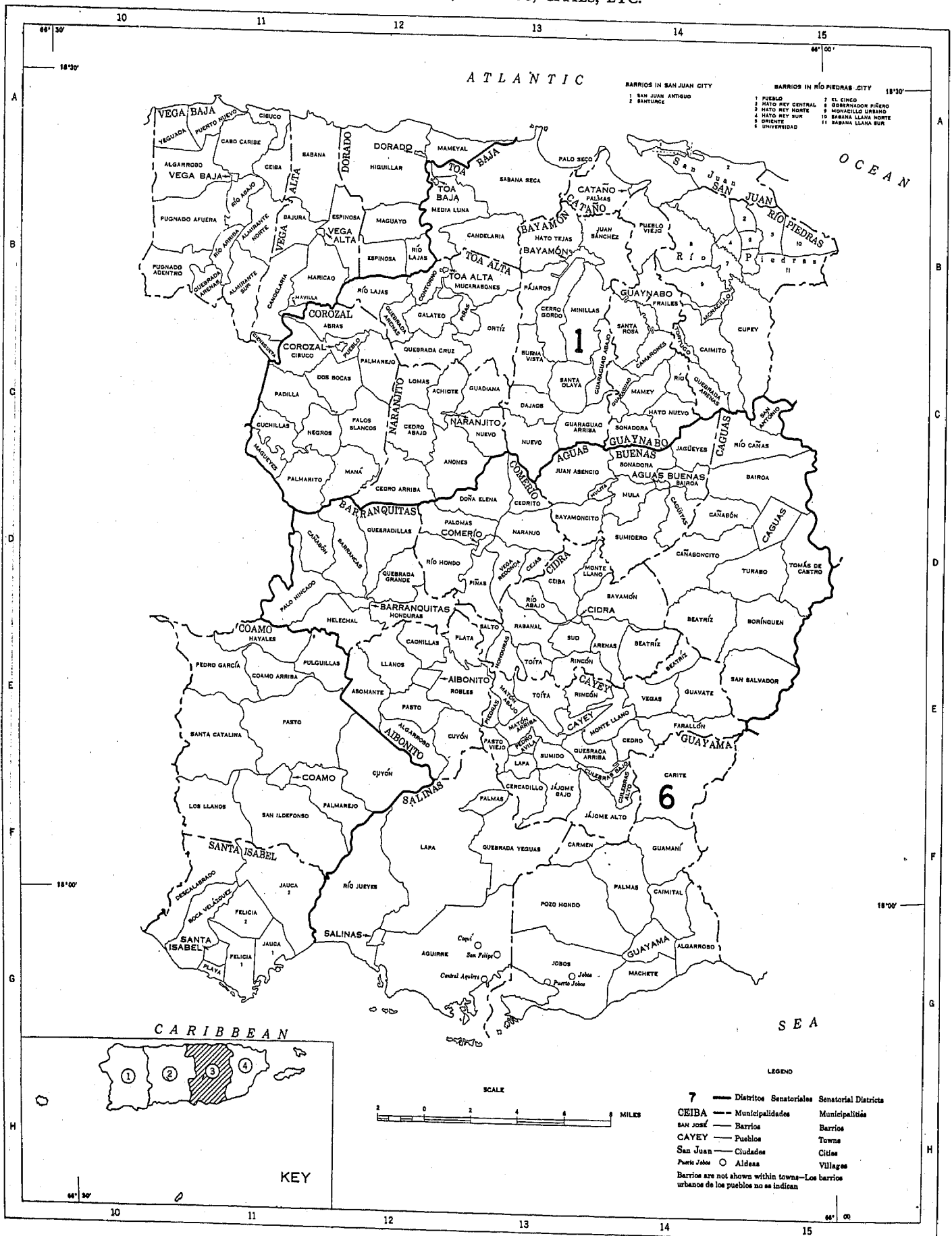


PUERTO RICO—SECTION 2, WEST CENTRAL PART  
MUNICIPALITIES, BARRIOS, CITIES, ETC.

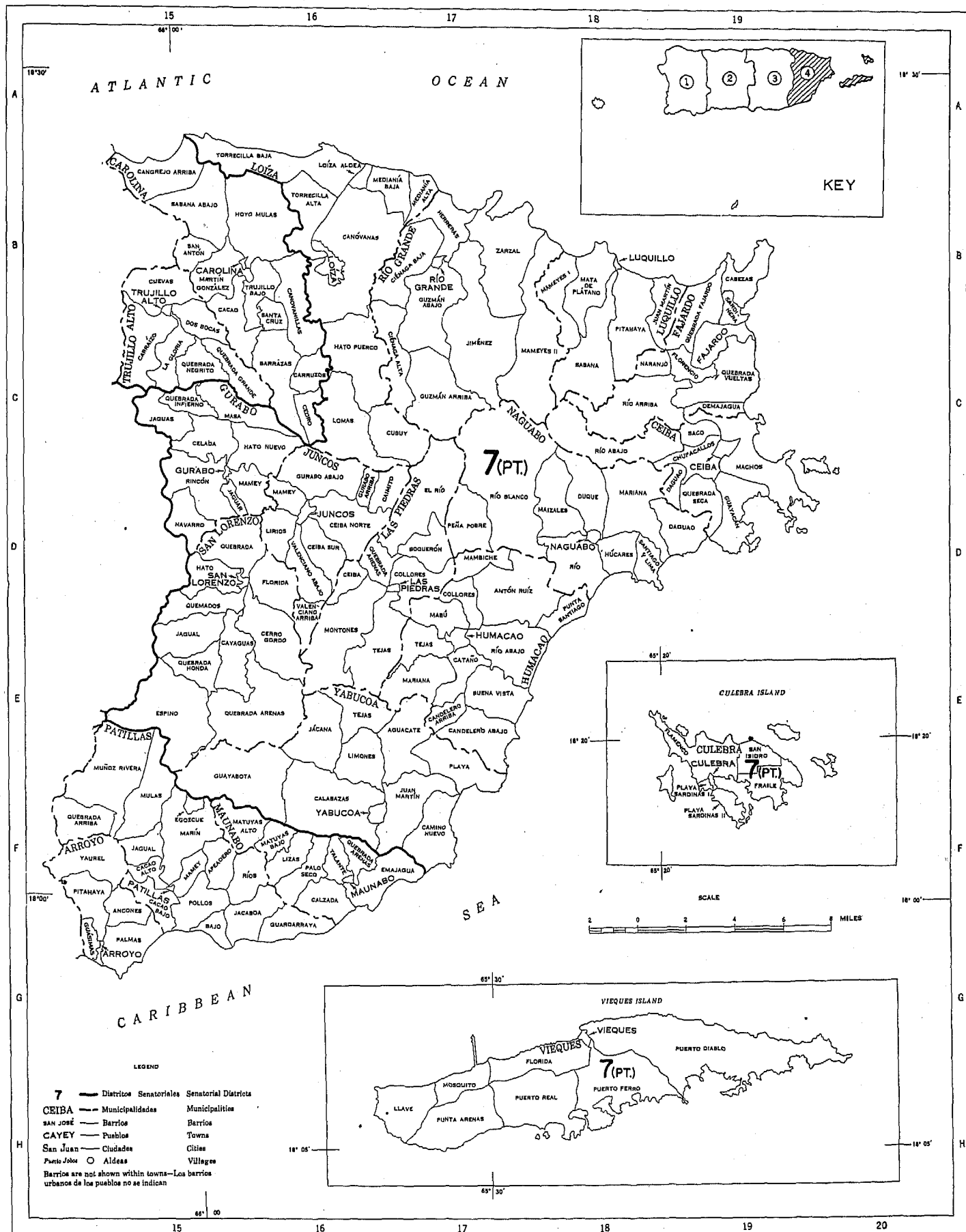
53-3



# PUERTO RICO—SECTION 3, EAST CENTRAL PART MUNICIPALITIES, BARRIOS, CITIES, ETC.



MUNICIPALITIES, BARRIOS, CITIES, ETC.



## PUERTO RICO

Table 1.—POPULATION OF PUERTO RICO, URBAN AND RURAL: 1765 TO 1950

[For description of urban definition, see text]

Census date	Puerto Rico			Urban places				Rural territory			Percent of total	
	Population	Increase over preceding census		Number	Population	Increase over preceding census		Population	Increase over preceding census		Urban	Rural
		Number	Percent			Number	Percent		Number	Percent		
1899 (Apr. 1).....	2,210,703	341,448	18.3	54	894,813	328,456	58.0	1,315,890	12,992	1.0	40.5	59.5
1940 (Apr. 1).....	1,869,255	145,721	8.5	45	566,357	54,337	10.6	1,302,898	91,384	7.5	30.3	69.7
1935 (Dec. 1) <sup>1</sup> .....	1,723,534	179,621	11.6	48	512,020	84,790	19.8	1,211,514	94,822	8.5	29.7	70.3
1930 (Apr. 1).....	1,543,913	244,104	18.8	40	427,221	143,287	50.5	1,116,692	100,817	9.9	27.7	72.3
1920 (Jan. 1).....	1,299,809	181,797	16.3	32	283,934	59,314	26.4	1,015,875	122,483	13.7	21.8	78.2
1910 (Apr. 15).....	1,118,012	164,769	17.3	30	224,620	85,917	61.9	893,392	78,852	9.7	20.1	79.9
1899 (Nov. 10) <sup>2</sup> .....	953,243	154,678	19.4	17	138,703	-----	-----	814,540	-----	-----	14.6	85.4
1887 <sup>3</sup> .....	798,565	66,917	9.1	-----	-----	-----	-----	-----	-----	-----	-----	-----
1877.....	731,648	148,340	25.4	-----	-----	-----	-----	-----	-----	-----	-----	-----
1860.....	583,308	135,394	30.2	-----	-----	-----	-----	-----	-----	-----	-----	-----
1846.....	447,914	117,863	35.7	-----	-----	-----	-----	-----	-----	-----	-----	-----
1832.....	330,051	109,159	49.4	-----	-----	-----	-----	-----	-----	-----	-----	-----
1815.....	220,892	65,466	42.1	-----	-----	-----	-----	-----	-----	-----	-----	-----
1800.....	155,426	85,176	121.2	-----	-----	-----	-----	-----	-----	-----	-----	-----
1775.....	70,280	25,367	66.5	-----	-----	-----	-----	-----	-----	-----	-----	-----
1765.....	44,883	-----	-----	-----	-----	-----	-----	-----	-----	-----	-----	-----

<sup>1</sup> Special census taken under auspices of Puerto Rico Reconstruction Administration.<sup>2</sup> Census of 1899 taken by War Department.<sup>3</sup> Census of 1887 and prior censuses taken by the Spanish Government.

Table 2.—POPULATION IN GROUPS OF PLACES ACCORDING TO SIZE: 1930 TO 1950

Class of place	Number of places			Population			Percent of population		
	1950	1940	1930	1950	1940	1930	1950	1940	1930
<b>Puerto Rico, total</b> .....	-----	-----	-----	2,210,703	1,869,255	1,543,913	100.0	100.0	100.0
<b>Urban, total</b> .....	54	45	40	894,813	566,357	427,221	40.5	30.3	27.7
Places of 100,000 or more.....	2	1	1	357,205	169,247	114,715	16.2	9.1	7.4
Places of 50,000 to 100,000.....	2	2	1	158,436	115,558	53,430	7.2	6.2	3.5
Places of 25,000 to 50,000.....	2	-----	1	62,418	-----	37,060	2.8	-----	2.4
Places of 10,000 to 25,000.....	8	6	6	124,155	111,423	80,953	5.6	6.0	5.2
Places of 5,000 to 10,000.....	14	13	9	95,933	86,441	61,076	4.3	4.6	4.0
Places of 2,500 to 5,000.....	26	23	22	96,666	83,688	79,987	4.4	4.5	5.2
<b>Rural, total</b> .....	31	35	37	1,315,890	1,302,898	1,116,692	59.5	69.7	72.3
Places of 1,000 to 2,500.....	26	32	33	47,916	57,042	59,242	2.2	3.1	3.8
Places under 1,000.....	5	3	4	3,285	1,697	3,121	0.1	0.1	0.2
Other rural territory.....	-----	-----	-----	1,264,689	1,243,559	1,054,329	57.2	66.5	68.3
<b>Cumulative summary:</b>	-----	-----	-----	-----	-----	-----	-----	-----	-----
Places of 100,000 or more.....	2	1	1	357,205	169,247	114,715	16.2	9.1	7.4
Places of 50,000 or more.....	4	3	2	515,641	284,805	168,145	23.3	15.2	10.9
Places of 25,000 or more.....	6	3	3	578,059	284,805	205,205	26.1	15.2	13.3
Places of 10,000 or more.....	14	9	9	702,214	396,228	286,158	31.8	21.2	18.5
Places of 5,000 or more.....	28	22	18	798,147	482,669	347,234	36.1	25.8	22.5
Places of 2,500 or more.....	54	45	40	894,813	566,357	427,221	40.5	30.3	27.7

# NUMBER OF INHABITANTS

53-7

Table 3.—POPULATION OF URBAN PLACES OF 10,000 OR MORE: 1899 TO 1950

[Minus sign (—) denotes decrease]

City or town and census year	Population	Increase over preceding census		City or town and census year	Population	Increase over preceding census		City or town and census year	Population	Increase over preceding census	
		Number	Percent			Number	Percent			Number	Percent
<b>Aguadilla town:</b>				<b>Cayey town—Con.</b>				<b>Manati town:</b>			
1950.....	18,276	4,808	35.7	1920.....	5,243	745	16.0	1950.....	10,092	3,321	49.0
1940.....	13,468	2,516	23.0	1910.....	4,498	735	19.5	1940.....	6,771	—678	—9.1
1930.....	10,952	2,917	36.3	1899.....	3,763			1930.....	7,449	1,302	21.2
1920.....	8,035	1,900	31.0	<b>Coamo town:</b>				1920.....	6,147	1,708	35.5
1910.....	6,135	—290	—4.5	1950.....	11,592	2,901	33.4	1910.....	4,439	—55	—1.2
1899.....	6,425			1940.....	8,691	2,860	49.0	1899.....	4,464		
<b>Arecibo town:</b>				1930.....	5,831	1,572	36.9	<b>Mayaguez city:</b>			
1950.....	28,650	6,525	20.5	1920.....	4,259	390	10.1	1950.....	58,944	8,568	17.0
1940.....	22,134	9,271	72.1	1910.....	3,869	625	19.3	1940.....	50,376	13,816	35.0
1930.....	12,863	2,824	28.1	1899.....	3,244			1930.....	37,060	17,936	93.8
1920.....	10,039	427	4.4	<b>Fajardo town:</b>				1920.....	19,124	2,601	15.5
1910.....	9,612	1,604	20.0	1950.....	15,336	8,228	115.8	1910.....	16,563	1,876	9.1
1899.....	8,008			1940.....	7,103	—214	—2.9	1899.....	16,187		
<b>Bayamón town:</b>				1930.....	7,322	761	11.4	<b>Ponce city:</b>			
1950.....	20,171	5,575	38.2	1920.....	6,571	455	7.4	1950.....	99,402	34,310	52.6
1940.....	14,596	1,610	12.4	1910.....	6,116	2,702	79.1	1940.....	65,182	11,752	22.0
1930.....	12,986	2,575	24.7	1899.....	3,414			1930.....	59,430	11,518	27.5
1920.....	10,411	5,139	97.5	<b>Guayama town:</b>				1920.....	41,912	6,907	19.7
1910.....	5,272	3,054	137.7	1950.....	19,408	2,465	14.8	1910.....	35,005	7,053	25.2
1899.....	2,218			1940.....	16,913	5,980	54.4	1899.....	27,952		
<b>Caguas town:</b>				1930.....	10,963	2,029	22.7	<b>Río Piedras city:</b>			
1950.....	33,759	9,382	38.5	1920.....	8,924	603	7.2	1950.....	132,438	112,503	564.3
1940.....	24,377	4,586	23.2	1910.....	8,321	2,987	56.0	1940.....	19,935	0,527	48.7
1930.....	19,791	7,642	62.9	1899.....	5,334			1930.....	13,408	7,588	130.4
1920.....	12,149	1,795	17.3	<b>Humacao town:</b>				1920.....	8,320	2,736	88.7
1910.....	10,354	4,904	90.0	1950.....	10,851	3,227	42.3	1910.....	3,084	835	37.1
1899.....	5,450			1940.....	7,624	—313	—4.0	1899.....	2,249		
<b>Cayey town:</b>				1930.....	7,937	1,754	28.4	<b>San Juan city:</b>			
1950.....	18,429	12,807	227.8	1920.....	6,183	1,024	10.8	1950.....	224,767	55,520	32.8
1940.....	5,622	—331	—5.6	1910.....	5,160	731	16.5	1940.....	169,247	54,532	47.5
1930.....	5,953	710	13.5	1899.....	4,428			1930.....	114,715	43,272	60.6
								1920.....	71,443	22,727	46.7
								1910.....	48,716	16,608	52.0
								1899.....	32,048		

<sup>1</sup> Includes population (30) of less densely settled part of Oeste barrio.

<sup>2</sup> Includes population of part of Mabú barrio erroneously reported with Humacao town.

Table 4.—AREA AND POPULATION OF MUNICIPALITIES, URBAN AND RURAL: 1930 TO 1950

[Minus sign (—) denotes decrease. Percent not shown where less than 0.1]

Municipality	Map reference (See p. 53-2)	Land area in square miles, 1950	Total population						Urban population			Rural population			Percent urban	
			1950		1940	1930	Percent increase		1950	1940	Percent increase	1950	1940	Percent increase	1950	1940
			Total	Per square mile			1940 to 1950	1930 to 1940								
Puerto Rico		3,423	2,210,703	645.8	1,869,255	1,543,913	18.3	21.1	894,813	566,357	58.0	1,315,890	1,302,898	1.0	40.5	30.3
Adjuntas	D-7	67	22,424	334.7	22,556	18,075	-0.6	24.8	5,262	3,856	36.5	17,162	18,700	-8.2	23.5	17.1
Aguada	C-2	30	20,743	691.4	17,923	14,670	15.7	22.2	3,178			17,565	17,923	-2.0	15.3	
Aguadilla	B-3	86	44,357	514.6	34,956	28,319	26.9	23.4	18,276	13,408	35.7	26,081	21,488	21.4	41.2	38.5
Agua Buenas	C-13	30	15,565	518.8	14,671	12,885	6.1	13.9	2,671			12,894	14,671	-12.1	17.2	
Albionito	E-12	31	18,191	586.8	16,819	16,361	8.2	2.8	5,126	4,103	24.9	13,065	12,716	2.7	28.2	24.4
Añasco	C-3	40	17,235	430.9	15,701	14,276	9.8	10.0	3,463	3,286	5.4	13,772	12,415	10.9	20.1	20.9
Arecibo	A-8	127	75,361	593.4	69,192	56,525	8.9	22.4	28,659	22,134	29.5	46,702	47,058	-0.8	38.0	32.0
Arroyo	F-15	15	12,936	862.4	10,746	8,199	20.4	31.1	4,980	4,290	16.1	7,956	6,456	23.2	38.5	39.9
Barceloneta	B-9	34	19,897	585.2	18,545	15,761	7.3	17.7				19,897	18,545	7.3		
Barranquitas	D-12	34	17,605	517.8	17,096	14,901	3.0	14.7	4,268			13,337	17,096	-22.0	24.2	
Bayamón	B-13	44	48,000	1,090.9	37,190	29,524	26.1	26.0	20,171	14,596	38.2	27,829	22,594	23.2	42.0	39.2
Cabo Rojo	E-2	71	29,546	416.1	28,586	23,792	3.4	20.1	4,797	5,303	-9.6	24,740	23,283	6.3	10.2	18.6
Caguas	C-14	59	60,132	1,019.2	53,355	47,728	12.7	11.8	33,759	24,377	38.5	26,378	28,979	-9.0	56.1	45.7
Camuy	B-5	47	20,886	444.4	18,922	16,149	10.4	17.2				20,886	18,922	10.4		
Carolina	A-15	45	29,224	649.4	24,046	18,761	21.5	28.2	5,041	5,368	-6.1	24,183	18,678	29.5	17.2	22.3
Cataño	B-13	5	19,865	3,973.0	9,710	8,504	104.4	14.3	9,182	7,924	15.9	10,683	1,795	495.2	46.2	81.5
Cayey	E-13	50	36,056	733.1	31,391	28,797	16.8	9.0	18,429	5,622	227.8	18,227	25,769	-29.3	60.8	17.9
Ceiba	C-18	27	9,199	340.7	7,021	7,275	31.0	-3.5				9,199	7,021	31.0		
Ciales	B-9	66	19,464	294.9	22,906	20,492	-15.0	11.8	3,482			15,982	22,906	-30.2	17.9	
Cidra	D-13	36	20,491	569.2	20,392	19,662	0.5	3.7	3,146	2,563	22.7	17,345	17,829	-2.7	15.4	12.6
Coamo	E-11	78	26,485	339.6	22,772	18,125	16.3	25.6	11,592	8,691	33.4	14,893	14,081	5.8	43.8	38.2
Comerio	C-13	28	17,966	641.6	18,539	16,716	-3.1	10.9	5,031	2,774	81.4	12,935	15,765	-18.0	28.0	15.0
Corozal	B-11	42	23,087	549.7	20,458	16,454	12.9	24.3		2,974		23,087	17,484	32.0		14.5
Culebra	E-19	10	887	88.7	880	847	3.1	1.5				887	880	3.1		
Dorado	A-12	23	11,749	510.8	9,481	7,679	23.9	25.1	2,537			9,212	9,481	-2.8	21.6	
Fajardo	B-19	31	22,116	713.4	20,405	16,321	8.4	25.0	15,336	7,108	115.8	6,780	13,297	-49.0	69.3	34.8
Guánica	F-5	35	15,630	446.6	12,655	10,233	23.2	23.9	9,663	7,723	23.8	6,067	4,902	22.3	61.2	60.9
Guayama	E-14	66	32,807	497.1	30,511	23,624	7.5	29.2	19,408	10,613	14.8	13,399	13,598	-1.5	69.2	65.4
Guayanilla	G-6	42	17,402	414.3	15,677	13,121	11.7	18.7	3,113			14,289	15,577	-8.3	17.9	
Guaynabo	C-14	27	29,120	1,078.5	18,319	13,502	59.0	36.7				29,120	18,319	59.0		
Gurabo	C-15	28	16,395	585.5	15,870	15,095	3.3	5.1	4,419	3,569	23.8	11,976	12,301	-2.7	27.0	22.5
Hatillo	A-6	42	20,877	497.1	18,322	16,168	13.9	13.3				20,877	18,322	13.9		
Hormigueros	E-3	11	6,916	628.7	6,098	4,872	13.4	25.2				6,916	6,098	13.4		
Humacao	E-17	45	34,853	774.5	26,833	25,406	16.8	17.1	10,851	7,624	42.3	24,002	22,209	8.1	31.1	26.6
Isabela	B-4	56	29,113	519.9	25,842	23,068	12.7	12.0	6,895	3,439	100.5	22,218	22,403	-0.8	23.7	13.3
Jayuya	D-9	39	15,113	387.5	14,589	12,223	3.0	10.4				15,113	14,589	3.6		
Juana Díaz	E-9	61	27,607	454.0	23,396	19,616	13.4	19.9	4,743	3,081	20.7	22,964	19,465	17.9	17.1	16.8
Juncos	C-16	26	21,054	809.8	19,464	17,469	11.3	11.4	8,285	5,009	65.4	13,369	14,455	-7.5	38.3	25.7
Lajas	F-4	61	16,326	267.6	14,736	12,454	10.8	18.3				16,326	14,736	10.8		
Lares	C-6	62	29,951	483.1	29,914	27,351	0.1	9.4	3,836	4,302	-10.8	26,115	26,612	2.0	12.8	14.4
Las Marías	D-4	47	10,807	229.9	9,626	8,881	12.3	8.4				10,807	9,626	12.3		
Las Piedras	D-17	33	16,208	491.2	15,389	12,907	6.3	10.2	3,150			13,058	15,389	-15.2	19.4	
Lofa	A-16	64	24,755	386.8	22,145	18,762	11.8	18.0	2,872			21,883	22,145	-1.2	11.6	
Luquillo	B-18	26	9,967	383.3	8,851	7,799	12.6	13.5				9,967	8,851	12.6		
Manatí	A-10	45	30,449	676.6	29,366	24,838	3.7	18.2	10,092	6,771	49.0	20,357	22,595	-9.9	33.1	23.1
Maricao	D-5	37	7,403	200.1	7,724	6,463	-4.2	19.5				7,403	7,724	-4.2		
Maunabo	F-15	21	11,753	559.9	10,792	9,084	9.0	18.8				11,753	10,792	9.0		
Mayagüez	D-2	76	87,307	1,148.8	76,487	58,270	14.1	31.3	58,944	50,376	17.0	28,363	26,111	8.6	67.5	65.9
Moca	B-3	50	21,614	432.3	19,716	17,089	9.6	15.4		3,005		21,614	16,711	29.3		15.2
Morovis	B-10	39	19,291	494.6	19,167	17,332	0.6	10.6				19,291	19,167	0.6		
Naguabo	C-17	53	21,019	396.6	19,180	18,212	9.6	5.3	4,442	4,185	6.1	16,577	14,995	10.6	21.1	21.8
Naranjito	C-12	28	15,927	568.8	13,954	11,645	14.1	19.8				15,927	13,954	14.1		
Orocovis	D-11	63	21,181	336.2	19,770	16,115	7.1	22.7	2,674			18,507	19,770	-6.4	12.6	
Pailas	E-15	47	18,851	401.1	17,319	14,178	8.8	22.2				18,851	17,319	8.8		
Peñuelas	E-8	45	14,931	331.8	14,789	13,278	1.0	11.4				14,931	14,789	1.0		
Ponce	E-8	110	126,810	1,083.2	105,116	87,604	20.6	20.0	90,492	65,182	52.6	27,318	39,934	-31.6	78.5	62.0
Quebradillas	A-5	23	13,712	596.2	11,494	10,190	10.3	12.8				13,712	11,494	19.3		
Rincón	C-1	14	9,888	706.3	9,256	8,178	6.8	13.2				9,888	9,256	6.8		
Río Grande	B-17	61	16,651	273.0	16,116	14,085	3.3	14.4	2,623			14,028	16,116	-13.0	15.8	
Río Piedras	B-15	41	143,989	3,511.9	68,290	40,863	110.8	67.2	132,438	19,935	564.3	11,551	48,355	-76.1	62.0	29.2
Sabana Grande	F-4	35	16,097	459.9	14,146	11,881	13.8	19.1	4,867	4,783	1.8	11,230	9,363	19.9	30.2	33.8
Salinas	F-12	69	23,435	339.6	19,400	15,446	20.8	25.6	7,148	5,739	24.6	16,287	13,661	19.2	30.5	29.6
San Germán	E-4	54	20,553	380.8	26,473	23,768	11.0	11.4	8,872	6,446	37.6	20,681	20,027	3.3	30.0	24.3
San Juan	A-14	6	224,767	37,461.2	169,247	114,715	32.8	47.5	224,767	169,247	32.8				100.0	100.0
San																



Table 5.—POPULATION OF MUNICIPALITIES BY BARRIOS: 1930 TO 1950

[Barrio figures for 1940 and 1930 do not necessarily add to municipality totals. Boundary changes between 1940 and 1950 are given in footnotes; for changes between 1930 and 1940, see reports of Sixteenth Census (1940), *Population*, Vol. I, p. 1232]

Municipality and barrio	1950	1940	1930	Municipality and barrio	1950	1940	1930	Municipality and barrio	1950	1940	1930
<b>Adjuntas</b> .....	<b>22,424</b>	<b>22,556</b>	<b>18,075</b>	<b>Albionito—Con.</b>				<b>Barceloneta</b> .....	<b>19,897</b>	<b>18,545</b>	<b>15,751</b>
Adjuntas town <sup>1</sup> .....	5,262	3,856	2,376	Algarrobo.....	869	1,068	1,010	Barceloneta town.....	1,080	1,745	1,579
Capáz.....	1,081	1,235	1,112	Asomante.....	1,639	1,688	1,862	Florida Adentro.....	4,883	5,859	4,141
Garzas <sup>1</sup> .....	1,632	1,173	904	Caonillas <sup>1</sup> .....	766	1,081	895	Florida village <sup>2</sup> .....	1,710		
Guayabo Dulce.....	497	1,119	1,100	Cuyón.....	1,569	1,405	1,680	Florida Afuera.....	9,254	6,137	6,007
Guayo.....	1,272	872	504	Llanos <sup>1</sup> .....	3,489	1,975	1,849	Garrochales.....	2,451	3,149	2,531
Guilarte.....	1,040	731	641	Pasto <sup>1</sup> .....	1,198	2,063	1,915	Palmas Altas.....	2,279	1,655	1,493
Juan González.....	953	1,199	1,390	Plata.....	1,744	1,755	1,929				
Líman.....	651	823	810	Robles <sup>1</sup> .....	1,801	1,621	1,703				
Pellejas.....	1,287	1,659	1,303					<b>Barranquitas</b> .....	<b>17,605</b>	<b>17,096</b>	<b>14,901</b>
Portillo.....	823	1,083	941	<b>Añasco</b> .....	<b>17,235</b>	<b>15,701</b>	<b>14,276</b>	Barranquitas town <sup>3</sup> .....	4,268	1,816	1,462
Portugués.....	404	507	449	Añasco town.....	3,463	3,265	3,004	Barrancas <sup>4</sup> .....	2,012	2,654	1,740
Saltillo.....	2,100	3,164	2,030	Cuartel Primero.....	498	699	698	Cañabón.....	1,266	1,488	1,538
Tanamá.....	1,094	774	577	Cuartel Segundo.....	530	552	431	Helechal <sup>5</sup> .....	2,212	2,655	2,523
Vegas Abajo <sup>1</sup> .....	543	722	407	Cuartel Tercero.....	696	1,142	1,084	Honduras <sup>6</sup> .....	1,445	1,651	2,057
Vegas Arriba <sup>1</sup> .....	900	1,305	1,180	Cuartel Cuarto.....	2,001	1,163	921	Palo Hincado <sup>7</sup> .....	2,911	2,843	1,922
Yabuecas.....	2,044	1,860	1,770	Añasco Abajo.....	113	87	307	Quebrada Grande <sup>8</sup> .....	1,535	1,795	1,633
Yayales.....	680	589	511	Añasco Arriba.....	1,158	821	610	Quebradillas.....	1,906	2,194	2,026
				Caguabo.....	755	655	654				
<b>Aguada</b> .....	<b>20,743</b>	<b>17,923</b>	<b>14,670</b>	Caracol.....	736	683	604	<b>Bayamón</b> .....	<b>48,000</b>	<b>37,190</b>	<b>29,524</b>
Aguada town.....	3,178	2,137	1,662	Carreras.....	993	1,060	1,050	Bayamón town <sup>10</sup> .....	20,171	14,596	12,986
California.....	1,653	1,186	945	Casoy Abajo.....	166	209	103	Buena Vista.....	3,931	2,105	1,772
Rosario.....	1,685	951	717					Cerro Gordo <sup>10</sup> .....	3,441	1,591	1,339
Asomante.....	466	434	426	Casoy Arriba.....	326	294	265	Dajao.....	1,404	1,235	1,064
Atalaya.....	1,440	953	1,031	Cerro Gordo.....	536	571	488	Guaragua Abajo.....	733	807	800
Corral.....	683	797	674	Cidra.....	333	367	290	Guaragua Arriba.....	892	926	889
Cerro Gordo.....	1,315	1,487	1,143	Corcovada <sup>1</sup> .....	579	570	451	Hato Tejas.....	0,514	4,768	3,092
Cruces.....	1,249	881	638	Dagüey.....	621	706	692	Juan Sánchez <sup>10</sup> .....	2,477	3,421	1,424
Espinar <sup>1</sup> .....	790	649	510	Espino.....	815	494	416	Minillas <sup>10</sup> .....	2,519	1,784	1,630
Guanábano <sup>2</sup> .....	701	781	531	Itatillo.....	818	710	738	Nuevo.....	1,501	1,633	1,446
Guaniquilla.....	746	503	371	Humatas.....	385	375	418	Pájaros.....	2,813	2,869	1,745
				Mariás.....	853	817	608	Santa Olaya.....	1,604	1,465	1,337
				Miraflores.....	941	918	641				
Guayabo.....	970	1,007	823					<b>Cabo Rojo</b> .....	<b>29,546</b>	<b>28,536</b>	<b>23,792</b>
Jagüey.....	1,087	985	764	Ovejas.....	705	571	653	Cabo Rojo town.....	4,797	5,303	4,605
Laguna <sup>1</sup> .....	1,249	1,253	821	Piñales.....	1,108	1,044	831	Pueblo Norte.....	2,557	2,766	2,733
Mal Paso <sup>2</sup> .....	1,286	1,053	788	Playa.....	663	564	450	Pueblo Nuevo.....	496	488	
Mamey.....	955	872	710	Quebrada Larga.....	699	504	432	Pueblo Sud.....	1,744	2,051	1,872
Mariás.....	872	1,080	995	Río Arriba.....	277	150	211	Bajura.....	1,790	1,888	1,922
Naranjo.....	1,599	1,203	1,142	Río Cañas.....	307	293	225	Boquerón.....	2,778	3,427	2,682
Piedras Blancas.....	1,535	1,238	1,108					Guanajibo.....	2,708	2,162	1,606
Río Grande.....	613	580	524					Llanos Costa.....	2,471	2,059	1,402
				<b>Arecibo</b> .....	<b>75,361</b>	<b>69,192</b>	<b>56,525</b>	Llanos Tuna.....	3,734	4,153	3,638
<b>Aguadilla</b> .....	<b>44,357</b>	<b>34,956</b>	<b>28,319</b>	Arecibo town <sup>1</sup> .....	28,660	22,134	12,863	Miradero.....	4,156	2,843	2,598
Aguadilla town <sup>3</sup> .....	18,276	13,468	10,952	Buenos Aires <sup>1</sup> .....	1,644	1,453		Monte Grande.....	4,335	3,763	2,554
Higüey <sup>3</sup> .....	5,389	2,833	1,660	Jareales <sup>1</sup> .....	1,786			Pedernales.....	2,777	2,988	2,689
Iglesia.....	1,293	1,124	1,006	La Cruz.....	2,060	2,547	1,544				
Nuevo.....	5,080	2,138	1,933	Miramar.....	5,367	3,364		<b>Caguas</b> .....	<b>60,132</b>	<b>53,366</b>	<b>47,728</b>
Santa Bárbara.....	5,787	2,755	2,263	Monserate.....	5,083	7,579	6,502	Caguas town <sup>11</sup> .....	33,759	24,377	19,791
Tamarindo.....	6,728	5,213	4,040	Rosario.....	995	1,280	1,088	Bairoa <sup>11</sup> .....	2,432	3,866	3,809
Aguacate.....	1,278	976	624	San Felipe.....	3,075	3,559	3,789	Beatriz.....	2,713	2,604	2,417
Arenales.....	816	1,134	880	San Luis.....	8,151	2,452		Borinquen.....	3,027	3,081	3,196
Borinquen.....	3,586	2,501	1,622	San Vito.....	583			Cañabón <sup>11</sup> .....	1,014	2,443	1,208
Caimital Alto.....	1,714	1,377	1,202	Vigia <sup>1</sup> .....	2,169	1,984	1,743	Cañaboncito <sup>11</sup> .....	3,285	3,526	3,357
Caimital Bajo <sup>3</sup> .....	2,351	2,289	1,701	Arenalejos.....	1,472	2,074	1,721	Río Cañas.....	3,975	2,739	2,409
Camaceyes.....	4,746	3,763	2,627	Arrozal.....	332	2,164	1,484	San Antonio.....	974	1,103	1,010
Ceiba Alta.....	620	549	597	Cambalache <sup>1</sup> .....	1,523	1,237	1,101	San Salvador.....	2,863	3,378	3,162
Ceiba Baja.....	1,409	1,188	1,002	Jareales.....	2,387	1,196	1,053	Tomás de Castro <sup>11</sup> .....	3,804	3,187	3,478
Corrales.....	2,950	1,086	888	Dominguito.....	3,019	2,671	2,959	Turabo <sup>11</sup> .....	2,286	3,062	3,891
Guerrero.....	2,026	1,022	791	Esperanza.....	3,284	2,894	3,030				
Maleza Alta.....	553	1,711	1,130	Factor.....	2,370	1,482	1,549				
Maleza Baja.....	385	297	1,448	Garrochales.....	1,585	1,580	1,421	<b>Camuy</b> .....	<b>20,886</b>	<b>18,922</b>	<b>16,149</b>
Montaña.....	875	942	813	Hato Abajo.....	2,599	2,271	4,533	Camuy town <sup>12</sup> .....	2,292	2,376	2,096
Palmar.....	1,401	1,394	938	Hato Arriba.....	3,137	2,821	2,756	Abra Honda.....	1,659	1,720	1,525
Victoria.....	1,311	1,250	1,104					Camuy Arriba.....	1,663	1,225	1,080
				Hato Viejo.....	3,028	4,766	3,399	Cibao.....	1,376	1,372	1,246
<b>Aguas Buenas</b> .....	<b>15,565</b>	<b>14,671</b>	<b>12,885</b>	Isleta <sup>1</sup> .....	3,110	3,562	3,106	Ciénagas.....	1,158	1,114	940
Aguas Buenas town <sup>4</sup> .....	2,671	2,376	2,059	Miraflores.....	2,890	3,238	2,282	Membrillo.....	1,090	1,036	981
Bairoa <sup>4</sup> .....	1,155	921	847	Río Arriba.....	2,017	3,144	2,620	Piedra Gorda.....	1,631	1,318	1,211
Bayamoncito.....	1,282	1,366	1,307	Sabana Hoyos.....	5,344	5,274	4,763	Puerto <sup>12</sup> .....	2,647	1,605	1,203
Caguaitas.....	1,591	1,406	1,218	Santana.....	2,680	2,259	1,810	Puertos.....	1,018	961	827
Jagüeyes.....	1,272	1,402	1,163	Tanamá.....	3,770	2,441	2,342	Quebrada.....	2,793	3,121	2,192
Juan Asencio.....	1,779	1,376	1,227					Santiago.....	638	615	670
Mula <sup>4</sup> .....	987	1,066	1,069	<b>Arroyo</b> .....	<b>12,936</b>	<b>10,746</b>	<b>8,199</b>	Yaguada.....	1,303	1,154	965
Mulita <sup>4</sup> .....	316	1,077	1,082	Arroyo town.....	4,980	4,290	3,308	Zanja.....	1,728	1,305	1,243
Sonadora <sup>4</sup> .....	1,402	1,223	1,031	Cuatro Calles.....	1,186	718	1,018				
Sumidero <sup>4</sup> .....	3,110	2,458	1,882	Pueblo Este.....	3,293	2,559	1,691	<b>Carolina</b> .....	<b>20,224</b>	<b>24,046</b>	<b>18,751</b>
				Pueblo Oeste.....	566	1,013	599	Carolina town.....	5,041	5,368	4,454
<b>Albionito</b> .....	<b>18,191</b>	<b>16,819</b>	<b>16,361</b>	Ancones.....	1,354	612	365	Barrazas.....	1,936	2,123	1,995
Albionito town <sup>5</sup> .....	5,126	4,103	3,498	Guásimas.....	489	527	451	Cacao.....	1,746	1,588	1,712
Pueblo Norte <sup>5</sup> .....	1,905	1,418	1,344	Palmas.....	1,398	1,247	656	Cangrejo Arriba.....	1,601	1,639	1,159
Pueblo Sur <sup>5</sup> .....	3,281	2,686	2,154	Pitahaya.....	2,815	2,158	1,599	Canovillas.....	1,784	2,188	1,815
				Yareal.....	1,900	1,912	1,820	Carruzos.....	1,205	1,061	930

<sup>1</sup>ADJUNTAS.—Parts of Garzas, Saltillo, Vegas Abajo, and Vegas Arriba barrios annexed to Adjuntas town since 1940.

<sup>2</sup>AGUADA.—Espinar, Guanábano, Laguna, and Mal Paso barrios returned in 1940 as Espinal, Guanábanas, Lagunas, and Malpaso, respectively.

<sup>3</sup>AGUADILLA.—Part of Caimital Bajo barrio annexed to Higüey barrio (in Aguadilla town) since 1940.

<sup>4</sup>AGUAS BUENAS.—Parts of Bairoa, Mula, Sonadora, and Sumidero barrios annexed to Aguas Buenas town since 1940. Mula and Mulita barrios returned in 1940 as Mulas and Mulitas, respectively.

<sup>5</sup>ALBIONITO.—Parts of Caonillas, Llanos, Pasto, and Robles barrios annexed to Albionito town (coextensive with Pueblo Norte and Pueblo Sur barrios) since 1940. Pueblo Sur barrio returned as Pueblo Sud in 1940.

<sup>6</sup>ANASCO.—Corcovada barrio returned as Corcovado in 1940.

<sup>7</sup>ARECIBO.—Part of Tanamá barrio annexed to Buenos Aires barrio (in Arecibo town) since 1940. Jareales barrio, organized from part of Cambalache barrio and Vigía barrio, organized from part of Isleta barrio, annexed to Arecibo town since 1940.

<sup>8</sup>BARCELONETA.—Florida village not reported separately prior to 1950.

<sup>9</sup>BARRANQUITAS.—Parts of Barrancas, Helechal, Honduras, Palo Hincado, and Quebrada Grande barrios annexed to Barranquitas town since 1940.

<sup>10</sup>BAYAMÓN.—Parts of Cerro Gordo, Juan Sánchez, and Minillas barrios annexed to Bayamón town since 1940.

<sup>11</sup>CAGUAS.—Parts of Bairoa, Cañabón, Cañaboncito, Tomás de Castro, and Turabo barrios annexed to Caguas town since 1940.

<sup>12</sup>CAMUY.—Part of Puente barrio annexed to Camuy town since 1940.

Table 5.—POPULATION OF MUNICIPALITIES BY BARRIOS: 1930 TO 1950—Con.

Municipality and barrio	1950	1940	1930	Municipality and barrio	1950	1940	1930	Municipality and barrio	1950	1940	1930
<b>Carolina—Con.</b>				<b>Coamo</b>	26,485	22,772	18,125	<b>Guánica—Con.</b>			
Cedro <sup>13</sup>	875	831	683	Coamo town <sup>18</sup>	11,592	8,601	5,831	Carenero	482	274	566
Hoyo Mulas	2,132	1,543	1,034	Coamo Arriba	814	1,067	965	Clónaga	1,358	1,145	1,074
Martín González	3,232	1,906	1,169	Cuyón	876	1,146	773	Ensenada <sup>23</sup>	4,730	4,829	4,205
Sabana Abajo	4,584	1,724	1,445	Hayales	1,103	1,088	1,000	Ensenada village <sup>23</sup>	4,730	4,087	—
San Antón	3,138	2,290	797	Los Llanos	1,692	1,389	1,286	Montalva	1,801	700	813
Santa Cruz	993	840	772	Palmarejo	1,317	1,042	900	Susúa Baja	1,373	768	1,185
Trujillo Bajo	1,257	947	785	Pasto <sup>18</sup>	2,104	1,742	1,663	<b>Guayama</b>	32,807	30,511	23,624
<b>Cataño</b>	19,865	9,719	8,504	Pedro García	1,408	1,337	1,150	Guayama town <sup>24</sup>	19,408	16,913	10,953
Cataño town	9,182	7,024	7,044	Pulgillas	1,561	1,356	1,147	Algarrobo <sup>24</sup>	1,514	1,337	2,141
Palmas	10,683	1,795	1,460	San Ildefonso <sup>18</sup>	2,062	1,723	1,812	Caimital <sup>24</sup>	984	1,369	1,428
<b>Cayey <sup>14</sup></b>	36,656	31,391	28,797	Santa Catalina	2,026	2,170	2,097	Carite	781	1,102	1,039
Cayey town <sup>14</sup>	18,429	5,622	5,953	<b>Comerio</b>	17,966	18,539	16,715	Carmen	534	702	549
Pueblo Norte <sup>14</sup>	10,728	2,405	2,897	Comerio town <sup>16</sup>	5,031	2,774	2,502	Guamaní	2,232	1,974	1,637
Pueblo Sur <sup>14</sup>	7,707	3,217	3,036	Cedrito	1,113	1,329	1,110	Jobos <sup>24</sup>	4,356	3,735	2,842
Beatriz	741	1,035	782	Cejas	394	599	455	Jobos village <sup>24</sup>	652	—	—
Cedro	621	522	724	Dofia Elena	1,498	2,289	2,365	Puerto Jobos village <sup>24</sup>	781	—	—
Cercadillo	542	598	701	Naranjo	2,408	2,372	2,016	Machete <sup>24</sup>	994	1,302	1,075
Culebras Alto	251	216	202	Palomas <sup>19</sup>	2,809	3,915	3,158	Palmas	1,107	856	874
Culebras Bajo	392	417	684	Piñas <sup>19</sup>	1,325	1,403	1,488	Pozo Hondo <sup>24</sup>	807	1,221	1,086
Farallón	851	779	773	Río Hondo	2,074	2,432	2,299	<b>Guayanilla</b>	17,402	15,577	13,121
Guavato	1,031	949	519	Vega Redonda <sup>19</sup>	1,314	1,426	1,322	Guayanilla town	3,113	1,266	2,044
Jácome Alto	1,221	1,235	1,591	<b>Corozal</b>	23,087	20,458	16,454	Poblado Sitios <sup>25</sup>	1,546	1,303	—
Jácome Bajo	511	569	559	Corozal town <sup>20</sup>	2,428	2,974	—	Pueblo <sup>25</sup>	1,567	1,866	2,011
Lapa	299	293	356	Abras	1,393	2,110	1,730	Barrero	900	624	599
Matón Abajo	936	916	918	Cibuco	2,023	2,080	1,708	Boca	681	856	718
Matón Arriba <sup>14</sup>	665	1,806	1,603	Cuchillas	1,300	1,139	971	Cedro	358	290	245
Monte Llano <sup>14</sup>	1,390	4,022	2,810	Dos Bocas	1,890	1,447	1,275	Consejo	727	560	507
Pasto Viejo	615	602	642	Maguayes	735	651	580	Indios <sup>24</sup>	1,839	593	301
Pedro Avila	267	654	677	Maná	1,159	1,292	1,111	Jagua Pasto	740	897	864
Piedras	203	368	400	Negros	1,117	1,297	1,068	Jaguas <sup>25</sup>	309	587	1,457
Quebrada Arriba <sup>14</sup>	1,129	1,721	1,381	Padilla	1,990	1,703	1,197	Llano	784	640	588
Rincón <sup>14</sup>	1,992	2,360	2,361	Palmarero	2,414	1,954	1,605	Macaná	752	954	849
Sumido	427	515	586	Palmarito	1,995	1,656	1,336	Magas <sup>25</sup>	1,547	1,221	928
Toña <sup>14</sup>	3,224	4,931	3,451	Palos Blancos	2,229	1,897	1,652	Pasto	1,152	1,302	1,204
Vegas	859	914	933	Pueblo <sup>20</sup>	2,414	308	—	Playa	1,287	900	566
<b>Ceiba</b>	9,199	7,021	7,275	<b>Culebra</b>	887	860	847	Quebrada Honda	549	688	731
Ceiba town <sup>15</sup>	1,665	1,442	1,204	Culebra (Dewey) town <sup>21</sup>	693	472	377	Quebradas <sup>24</sup>	934	674	677
Chupacallos <sup>15</sup>	1,464	1,063	1,269	Flamenco <sup>21</sup>	45	174	256	Rufina <sup>24</sup>	799	1,261	785
Daguan	242	487	259	Frailé <sup>21</sup>	89	134	87	Sierra Baja	931	872	—
Guayacán	749	832	343	Playa Sardinas II <sup>21</sup>	23	—	—	<b>Guaynabo</b>	29,120	18,319	13,502
Machos <sup>15</sup>	741	788	829	San Isidro	37	75	116	Guaynabo town <sup>22</sup>	2,157	1,128	939
Quebrada Seca	2,351	949	1,309	<b>Dorado</b>	11,749	9,481	7,579	Camarones <sup>22</sup>	1,624	1,367	1,027
Río Abajo	1,179	1,238	1,354	Dorado town	2,537	2,211	2,053	Frailles <sup>22</sup>	3,109	2,395	1,281
Saco	808	752	708	Espinosa	1,813	1,414	1,206	Guaragua	1,246	2,043	928
<b>Ciales</b>	19,464	22,906	20,492	Higüillar	3,814	2,604	1,672	Hato Nuevo	1,213	1,004	975
Ciales town	3,482	1,919	1,780	Maguayo	2,378	1,770	1,478	Mamey	1,243	1,307	1,015
Cialitos	1,718	1,991	1,772	Mameyal	273	478	474	Pueblo Viejo	13,956	5,813	3,564
Cordillera	1,566	2,189	1,610	Río Lajas	934	1,004	796	Río	1,574	1,301	1,247
Frontón	2,518	3,977	3,355	<b>Fajardo</b>	22,116	20,405	16,321	Santa Rosa <sup>25</sup>	2,057	1,828	1,470
Hato Viejo	1,951	2,930	2,749	Fajardo town <sup>21</sup>	15,336	7,108	7,322	Sonadora	941	1,143	1,061
Jaguas	2,154	3,305	3,093	Pueblo Este <sup>21</sup>	737	—	—	<b>Gurabo</b>	16,395	15,870	15,095
Pesas <sup>16</sup>	2,038	1,454	1,121	Pueblo Norte	3,491	2,716	5,103	Gurabo town <sup>21</sup>	4,419	3,569	3,468
Pozas	1,987	2,850	2,553	Pueblo Oeste	6,435	1,787	2,009	Celada	1,905	1,729	1,770
Toro Negro	2,050	2,261	2,108	Pueblo Sur <sup>21</sup>	2,137	2,686	2,810	Hato Nuevo <sup>21</sup>	2,022	2,088	1,978
<b>Cidra</b>	20,491	20,392	19,662	Puerto Real <sup>21</sup>	2,536	1,997	1,243	Jaguar <sup>21</sup>	659	794	687
Cidra town <sup>17</sup>	3,146	2,563	2,170	Cabezas	742	657	771	Jaguas	1,369	1,349	1,257
Arenas	2,379	1,771	1,772	Demajagua	208	557	471	Mamey	1,843	1,240	1,224
Bayamón <sup>17</sup>	3,048	3,116	2,670	Florencio	1,107	3,233	702	Masa <sup>21</sup>	991	950	933
Beatriz	1,660	1,646	1,621	Naranjo	334	458	510	Navarro	965	1,308	960
Ceiba	2,085	1,725	1,802	Quebrada Fajardo	542	1,423	1,086	Quebrada Inferno	673	975	741
Honduras	652	683	575	Quebrada Vueltas <sup>22</sup>	1,740	2,124	1,865	Rincón <sup>21</sup>	2,049	1,909	2,121
Monte Llano	1,066	1,240	1,120	Río Arriba	1,749	2,375	2,061	<b>Hatillo</b>	20,877	18,322	16,168
Rabanal	1,792	1,858	2,177	Sardina	268	660	290	Hatillo town <sup>23</sup>	2,482	1,533	—
Rincón	1,237	1,377	1,287	<b>Guánica</b>	15,630	12,685	10,238	Aibonito	2,635	2,955	2,520
Río Abajo	920	1,321	1,376	Guánica town	4,833	3,636	2,542	Bayaney	3,542	3,093	2,853
Salto	591	888	1,256	Arena <sup>23</sup>	368	590	—	Buena Vista	1,015	1,086	1,448
Sud <sup>17</sup>	1,171	1,482	1,227	Caño <sup>23</sup>	685	743	353	Campo Alegre	2,718	1,953	1,591
Toña	744	822	700					Capáez	1,630	1,411	1,273

<sup>13</sup> CAROLINA.—Cedro barrio returned in 1940 as Cedros.  
<sup>14</sup> CAYEY.—Henry Barracks barrio annexed to Monte Llano, Pueblo Norte (in Cayey town), and Rincón barrios since 1940. Pueblo Sur barrio (in Cayey town) returned as Pueblo Sud in 1949; parts of Matón Arriba, Quebrada Arriba, and Toña barrios annexed to Pueblo Sur barrio since 1940.  
<sup>15</sup> CEIBA.—Parts of Chupacallos and Machos barrios annexed to Ceiba town since 1940.  
<sup>16</sup> CIALES.—Pesas barrio returned in 1940 as Pesa.  
<sup>17</sup> CIDRA.—Parts of Bayamón and Sud barrios annexed to Cidra town since 1940.  
<sup>18</sup> COAMO.—Parts of Pasto and San Ildefonso barrios annexed to Coamo town since 1940.  
<sup>19</sup> COMERIO.—Parts of Palomas, Piñas, and Vega Redonda barrios annexed to Comerio town since 1940.  
<sup>20</sup> COROZAL.—Part of Pueblo barrio, which was returned in 1940 as Corozal—rural part, annexed to Corozal town since 1940.  
<sup>21</sup> CULEBRA.—Culebra Island Light Station returned separately in 1940 now included in Frailé barrio. Culebra town reported as Dewey in 1940. Playa Sardinas barrio returned from Playa Sardinas barrio since 1940. Flamenco barrio returned in 1940 as Flamencos. Playa Sardinas I (which had no population reported in 1950) and Playa Sardinas II barrios organized Pueblo Sud in 1940.  
<sup>22</sup> FAJARDO.—Pueblo Este barrio, organized from part of Quebrada Vueltas barrio, and Puerto Real barrio annexed to Fajardo town since 1940. Pueblo Sur barrio returned as Guaynabo since 1940.  
<sup>23</sup> GUAYAMA.—Parts of Algarrobo, Ceimital, Jobos, Machete, and Pozo Hondo barrios annexed to Guayama town since 1940. Algarrobo barrio returned as Algarrobos in 1940. Jobos and Puerto Jobos village not returned separately in 1940.  
<sup>24</sup> GUAYANILLA.—Poblado Sitios barrio annexed to Guayanilla town since 1940. Parts of Indios, Jaguas, Magas, Quebradas, and Rufina barrios annexed to Pueblo barrio (in Guayanilla town) since 1940.  
<sup>25</sup> GUAYNABO.—Parts of Camarones, Frailles, and Santa Rosa barrios annexed to Guaynabo town since 1940.  
<sup>26</sup> GURABO.—Parts of Hato Nuevo and Rincón barrios annexed to Gurabo town since 1940. Jaguar barrio returned as Jagual in 1940. Masa barrio returned as Masas in 1940.  
<sup>27</sup> HATILLO.—Part of Hatillo barrio, which was returned in 1940 as Hatillo—rural part, annexed to Hatillo town since 1940. Corcovado barrio returned as Corcobados in 1940.

# NUMBER OF INHABITANTS

53-11

Table 5.—POPULATION OF MUNICIPALITIES BY BARRIOS: 1930 TO 1950—Con.

Municipality and barrio	1950	1940	1930	Municipality and barrio	1950	1940	1930	Municipality and barrio	1950	1940	1930
<b>Hormigueros</b> .....	6,916	6,098	4,872	<b>Juncos</b> .....	21,654	19,464	17,469	<b>Loíza—Con.</b>			
Hormigueros town <sup>29</sup> .....	1,776	1,051	741	Juncos town <sup>34</sup> .....	8,285	5,009	5,297	Mediánfa Alta.....	3,723	2,608	2,197
Benavento <sup>29</sup> .....	682	727	741	Pueblo Norte <sup>34</sup> .....	3,125	2,786	2,835	Mediánfa Baja.....	2,277	2,508	3,399
Guanajibo <sup>29</sup> .....	1,720	1,329	1,050	Pueblo Sur <sup>34</sup> .....	6,160	2,223	2,488	Torreclilla Alta.....	2,356	1,836	1,238
Hormigueros <sup>29</sup> .....	818	1,065	729	Caimito.....	1,426	1,456	1,621	Torreclilla Baja.....	1,283	1,177	750
Jagüitas.....	797	735	940	Ceiba Norte <sup>34</sup> .....	1,649	1,086	1,015	<b>Luquillo</b> .....	9,967	8,851	7,799
Lavadero.....	1,114	1,191		Ceiba Sur <sup>34</sup> .....	1,472	1,581	1,323	Luquillo town <sup>29</sup> .....	2,255	2,013	1,677
<b>Humacao</b> .....	34,853	29,833	25,466	Gurabo Abajo.....	2,795	2,754	2,602	Juan Martín <sup>39</sup> .....	621	1,167	1,172
Humacao town <sup>30</sup> .....	10,851	7,624	7,937	Gurabo Arriba.....	643	721	817	Mameyes I.....	1,688	1,293	1,421
San Francisco <sup>30</sup> .....	1,251	1,280	947	Lirios <sup>34</sup> .....	1,830	2,397	1,986	Mata de Plátano <sup>39</sup> .....	1,036	885	573
San Juan <sup>30</sup> .....	3,767	2,967	4,331	<b>Mamey</b> <sup>34</sup> .....	1,249	1,854	1,020	Pitahaya.....	2,503	1,458	1,714
Santiago <sup>30</sup> .....	2,458	1,610	1,301	Valenciano Abajo <sup>34</sup> .....	1,640	1,876	1,048	Sabana.....	1,474	2,045	1,242
Santo Domingo <sup>30</sup> .....	3,886	1,761	1,268	Valenciano Arriba.....	665	730	740	<b>Manatí</b> .....	30,449	29,366	24,838
Antón Ruiz.....	2,327	2,362	2,600	<b>Lajas</b> .....	16,326	14,736	12,454	Manatí town <sup>40</sup> .....	10,062	6,771	7,449
Buena Vista.....	1,771	1,729	1,638	Lajas town.....	1,146	2,294	1,242	Pueblo Poniente <sup>40</sup> .....	3,935	2,167	2,732
Candelero Abajo.....	1,474	1,675	1,220	Candelaria.....	2,238	1,872	1,242	Pueblo Saliente <sup>40</sup> .....	6,167	4,614	4,717
Candelero Arriba.....	2,023	1,347	1,086	Costa.....	1,099	865	599	Bajura Adentro.....	2,038	2,766	2,025
Cataño <sup>30</sup> .....	1,310	1,568	964	Lajas.....	2,644	900		Bajura Afuera <sup>40</sup> .....	467	1,567	931
Collores.....	1,840	1,138	1,210	Lajas Arriba.....	1,862	1,437	1,408	Coto Norte <sup>40</sup> .....	2,730	2,881	5,009
<b>Mabú</b> <sup>30</sup> .....	4,702	3,788	1,529	Llanos.....	895	887	492	Coto Sur <sup>40</sup> .....	3,997	3,000	
Mambiche.....	1,260	1,233	1,468	Palmarero.....	1,600	1,156	1,154	Río Arriba Poniente.....	3,241	4,207	3,208
Mariana.....	2,182	2,739	1,944	Parguera.....	807	926	740	Río Arriba Saliente.....	3,087	3,096	2,619
Punta Santiago <sup>30</sup> .....	2,498	2,185	1,847	París.....	822	823	1,011	Tierras Nuevas Poniente.....	2,435	2,621	2,668
Río Abajo <sup>30</sup> .....	993	1,553	1,090	Plata.....	1,008	1,094	1,009	Tierras Nuevas Saliente <sup>40</sup> .....	2,362	2,457	939
Tejas <sup>30</sup> .....	1,622	892	1,033	Sabana Yeguas <sup>34</sup> .....	1,789	1,477	1,323	<b>Maricao</b> .....	7,403	7,724	6,463
<b>Isabela</b> .....	29,113	25,842	23,068	Santa Rosa.....	616	906	640	Maricao town <sup>41</sup> .....	1,363	1,293	902
Isabela town <sup>31</sup> .....	6,895	3,439	2,641	<b>Lares</b> .....	29,914	29,914	27,314	Bucarabones.....	1,019	1,543	1,188
Arenales Altos.....	2,616	2,497	2,353	Lares town <sup>36</sup> .....	3,836	4,302	3,040	Indiera Alta.....	1,776	981	935
Arenales Bajos.....	2,032	1,956	1,840	Barlo.....	2,951	2,484	2,409	Indiera Baja.....	622	900	693
Bajuras <sup>31</sup> .....	732	718	607	Buenos Aires.....	1,815	1,909	1,599	Indiera Fria.....	537	772	581
Bejucos <sup>31</sup> .....	1,907	2,313	2,118	Callesones.....	3,798	3,857	2,855	Maricao Afuera <sup>41</sup> .....	1,338	1,454	1,631
Coto.....	2,125	1,892	1,787	Espino.....	1,454	1,210	1,298	Montoso.....	748	772	533
Galateo Alto.....	1,661	1,951	1,711	Lares <sup>36</sup> .....	2,866	3,141	2,824	<b>Maunabo</b> .....	11,753	10,792	9,084
Galateo Bajo.....	1,061	1,281	1,170	La Torre.....	2,884	2,440	2,557	Maunabo town <sup>42</sup> .....	1,241	1,255	1,117
Guayabos <sup>31</sup> .....	821	1,018	900	Miraflores.....	1,477	1,296	1,346	Pueblo Este <sup>42</sup> .....	833	733	673
Guerrero.....	1,557	1,133	1,232	Pezuela.....	4,659	4,416	3,181	Pueblo Oeste <sup>42</sup> .....	403	638	444
Jobos.....	1,665	1,726	1,745	Pielitas.....	2,601	2,430	3,080	Calzada.....	1,480	1,422	1,191
Llanadas.....	2,540	2,431	2,095	Pueblo <sup>36</sup> .....	1,400	1,088	1,800	Emajagua <sup>42</sup> .....	2,367	1,840	1,489
Mora <sup>31</sup> .....	1,423	1,467	1,352	Río Prieto.....	1,807	1,688	1,800	Lizas.....	1,314	1,165	1,024
Planas.....	2,078	2,020	2,011	<b>Las Marías</b> .....	10,807	9,626	8,881	Matuyas Alto.....	678	708	559
<b>Jayuya</b> .....	15,113	14,589	12,223	Las Marías town.....	562	391	317	Matuyas Bajo.....	528	602	647
Jayuya town <sup>32</sup> .....	2,318	1,808		Alto Sano.....	214	325	317	Falo Seco.....	1,684	1,446	1,215
Coabey <sup>32</sup> .....	1,277	959	680	Anones.....	1,698	910	787	Quebrada Arenas <sup>42</sup> .....	1,374	1,521	1,032
Collores <sup>32</sup> .....	1,823			Bucarabones.....	594	433	498	Talante <sup>42</sup> .....	1,098	833	830
Jauca <sup>32</sup> .....	236			Buena Vista.....	884	817	791	<b>Mayagüez</b> .....	87,307	76,487	58,270
Jayuya Abajo <sup>32</sup> .....	827	3,150	2,827	Cerroto.....	1,035	1,000	884	Mayagüez city <sup>43</sup> .....	58,944	50,376	37,060
Mameyes Arriba.....	2,436	2,714	2,205	Chamorro.....	249	302	364	Candelaria <sup>43</sup> .....	3,679	3,100	2,806
Pica <sup>32</sup> .....	179			Espino.....	441	563	524	Cárcel <sup>43</sup> .....	18,033	16,745	13,105
Río Grande <sup>32</sup> .....	1,488			Furnas.....	883	611	488	Marina Meridional <sup>43</sup> .....	10,559	8,122	6,808
Saliente <sup>32</sup> .....	1,072	4,142		Maravilla Este.....	862	562		Marina Septentrional <sup>43</sup> .....	8,123	6,697	5,894
Veguitas <sup>32</sup> .....	2,670			Maravilla Norte.....	380	505		Río <sup>43</sup> .....	6,652	6,806	6,705
Zamas <sup>32</sup> .....	887	1,816	1,708	Maravilla Sur.....	747	586		Salud <sup>43</sup> .....	10,043	8,806	6,343
<b>Juana Díaz</b> .....	27,697	23,396	19,516	Naranjales.....	787	667	720	Algarrobo <sup>43</sup> .....	1,380	1,796	1,422
Juana Díaz town <sup>33</sup> .....	4,743	3,931	2,406	Palma Escrita.....	1,078	859	723	Batayas.....	798	701	475
Pueblo Este.....	769	784	537	Purísima Concepción.....	512	435	437	Guanajibo.....	1,761	950	1,078
Pueblo Norte <sup>33</sup> .....	641	485	678	Río Cañas.....	481	651	469	Isla de Mona e Islote			
Pueblo Oeste <sup>33</sup> .....	2,720	1,961	723	<b>Las Piedras</b> .....	16,208	15,389	12,907	Monito <sup>43</sup> .....	3	156	35
Pueblo Sur <sup>33</sup> .....	718	761	828	Las Piedras town <sup>37</sup> .....	3,150	2,055	1,335	Juan Alonso.....	723	792	696
Amueles <sup>33</sup> .....	1,089	1,624	1,555	Boquerón.....	1,040	1,668	1,279	Leguisamo.....	1,091	906	859
Callabao.....	1,201	992	828	Ceiba.....	810	677	564	Limón.....	1,146	1,235	1,207
Capitanejo.....	4,451	2,955	2,123	Collores <sup>37</sup> .....	1,621	1,606	1,330	Malezas.....	804	546	462
Cintrona.....	1,424	1,195	1,211	El Río.....	2,817	2,380	2,580	Mayagüez Arriba <sup>43</sup> .....	4,915	2,588	2,590
Collores.....	2,302	2,461	2,717	Montones <sup>37</sup> .....	3,028	3,476	2,791	Miradero <sup>43</sup> .....	1,549	1,701	1,365
Emajagua.....	153	159	315	Quebradas Arenas <sup>37</sup> .....	896	810	759	Montoso.....	680	852	612
<b>Juana Díaz</b> .....	27,697	23,396	19,516	Tejas <sup>37</sup> .....	2,837	2,727	2,269	Naranjales.....	575	496	222
<b>Loíza</b> .....	24,755	22,145	18,762	<b>Loíza</b> .....	24,755	22,145	18,762	Quebrada Grande <sup>43</sup> .....	2,465	2,052	1,456
Loíza (Canóyanas) town <sup>38</sup> .....	2,872	2,356		Loíza (Canóyanas) town <sup>38</sup> .....	2,872	2,356		Quemado.....	1,536	1,233	641
Canóyanas <sup>38</sup> .....	2,966	2,950	3,316	Canóyanas <sup>38</sup> .....	2,966	2,950	3,316	Río Cañas Abajo.....	939	1,040	845
Cubuy.....	1,639	1,859	1,160	Cubuy.....	1,639	1,859	1,160	Río Cañas Arriba.....	798	641	454
Hato Puero.....	3,460	3,555	3,583	Hato Puero.....	3,460	3,555	3,583	Río Hondo.....	731	946	844
Loíza Aldea.....	1,745	1,454	1,606	Loíza Aldea.....	1,745	1,454	1,606	Rosario.....	688	1,090	900
Loíza Aldea village.....	1,745	1,454	1,606	Loíza Aldea village.....	1,745	1,454	1,606	Sábalos <sup>43</sup> .....	3,578	4,574	3,536
Lomas.....	2,434	1,844	1,513	Lomas.....	2,434	1,844	1,513	Sabanetas.....	2,413	1,815	1,501

<sup>29</sup> HORMIGUEROS.—Parts of Guanajibo barrio and Hormigueros barrio, which was returned in 1940 as Hormigueros—rural part, annexed to Hormigueros town since 1940. Benavento barrio returned as Benavento in 1940.

<sup>30</sup> HUMACAO.—Parts of Mabú and Río Abajo barrios annexed to San Francisco barrio (in Humacao town); part of Tejas barrio annexed to San Juan barrio (in Humacao town); part of Cataño barrio annexed to Santiago barrio (in Humacao town); and part of Mabú barrio annexed to Santo Domingo barrio (in Humacao town) since 1940. Punta Santiago barrio returned as Punta de Santiago in 1940.

<sup>31</sup> ISABELA.—Parts of Bejucos, Guayabos, and Mora barrios annexed to Isabela town since 1940. Bajuras barrio returned as Bajura in 1940.

<sup>32</sup> JAYUYA.—Parts of Coabey, Jayuya Abajo, and Río Grande barrios annexed to Jayuya town since 1940. Collores, Jauca, and Pica barrios organized from part of Jayuya Abajo barrio since 1940. Río Grande and Saliente barrios organized from Jayuya Arriba barrio since 1940. Veguitas and Zamas barrios organized from Veguitas-Zamas barrio since 1940.

<sup>33</sup> JUANA DÍAZ.—Part of Lomas barrio annexed to Pueblo Norte barrio (in Juana Díaz town); parts of Amueles and Lomas barrios annexed to Pueblo Oeste barrio (in Juana Díaz town); part of Amueles barrio annexed to Pueblo Sur barrio (in Juana Díaz town) since 1940.

<sup>34</sup> JUNCOS.—Parts of Ceiba Norte and Mamey barrios annexed to Pueblo Norte barrio (in Juncos town) since 1940. Parts of Ceiba Sur, Lirios, Mamey, and Valenciano Abajo barrios annexed to Pueblo Sur barrio (in Juncos town) since 1940. Ceiba Sur barrio returned as Ceiba Sur and Pueblo Sur barrio (in Juncos town) returned as Pueblo Sur, in 1940.

<sup>35</sup> LAJAS.—Sabana Yeguas barrio returned as Sabana Yegua in 1940. Lajas barrio returned in 1940 as Lajas—rural part.

<sup>36</sup> LARES.—Parts of Lares and Pueblo barrios annexed to Lares town since 1940.

<sup>37</sup> LAS PIEDRAS.—Parts of Collores, Montones, Quebrada Arenas, and Tejas barrios annexed to Las Piedras town since 1940.

<sup>38</sup> LOÍZA.—Part of Canóyanas barrio, returned in 1940 as Canóyanas—outside Loíza town, annexed to Loíza (Canóyanas) town since 1940.

<sup>39</sup> LUQUILLO.—Parts of Juan Martín and Mata de Plátano barrios annexed to Luquillo town since 1940.

<sup>40</sup> MANATÍ.—Part of Bajura Afuera barrio annexed to Pueblo Poniente barrio (in Manatí town) since 1940. Parts of Coto Norte, Coto Sur, and Tierras Nuevas Saliente barrios annexed to Pueblo Saliente barrio (in Manatí town) since 1940.

<sup>41</sup> MARICAO.—Part of Maricao Afuera barrio annexed to Maricao town since 1940.

<sup>42</sup> MAUNABO.—Parts of Quebrada Arenas and Talante barrios annexed to Pueblo Este barrio (in Maunabo town); parts of Emajagua and Talante barrios annexed to Pueblo Oeste barrio (in Maunabo town) since 1940.

<sup>43</sup> MAYAGÜEZ.—Parts of Miradero barrio annexed to Candelaria and Río barrios (in Mayagüez city) since 1940. Parts of Quebrada Grande and Sábalos barrios annexed to Cárcel barrio (in Mayagüez city); part of Sábalos barrio annexed to Marina Meridional barrio (in Mayagüez city); part of Algarrobo barrio annexed to Marina Septentrional barrio (in Mayagüez city); and part of Mayagüez Arriba barrio annexed to Salud barrio (in Mayagüez city) since 1940. Algarrobo barrio returned as Algarrobo in 1940. Isla de Mona e Islote Monito barrio returned as Mona Island in 1940.

Table 5.—POPULATION OF MUNICIPALITIES BY BARRIOS: 1930 TO 1950—Con.

Municipality and barrio	1950	1940	1930	Municipality and barrio	1950	1940	1930	Municipality and barrio	1950	1940	1930
<b>Moca</b> .....	21,614	19,716	17,089	<b>Patillas—Con.</b>				<b>Río Grande</b> .....	16,651	16,116	14,085
Moca town <sup>44</sup> .....	1,901	3,005	2,164	Jagual.....	711	703	667	Río Grande town <sup>45</sup> .....	2,623	2,408	2,127
Acetunas.....	1,549	1,630	1,466	Mamey.....	850	949	757	Ciénaga Alta.....	1,308	873	751
Capá.....	1,638	1,395	1,181	Marín.....	1,851	1,625	1,321	Ciénaga Baja.....	2,404	1,867	1,728
Centro.....	715	740	884	Mulas.....	842	877	822	Guzmán Abajo <sup>46</sup> .....	2,775	2,166	1,750
Cerro Gordo.....	1,424	1,377	1,197	Muñoz Rivera.....	1,311	1,215	926	Guzmán Arriba.....	1,073	1,177	1,078
Cruz.....	1,272	1,202	1,061	Pollos.....	1,437	1,318	776	Herreras <sup>47</sup> .....	171	287	330
Cuchillas.....	3,095	2,587	2,240	Quebrada Arriba.....	747	771	658	Jiménez.....	1,946	2,486	2,265
Marías.....	1,175	1,432	1,366	Ríos.....	873	801	693	Mameyes II.....	1,704	2,397	2,457
Naranjo.....	1,221	1,241	1,122					Zarzal.....	2,647	2,475	1,599
Plata.....	1,078	893	693	<b>Peñuelas</b> .....	14,931	14,789	13,278	<b>Río Piedras <sup>48</sup></b>	143,989	68,290	40,853
Pueblo <sup>49</sup> .....	2,034			Peñuelas town <sup>48</sup> .....	2,395	1,462	1,318	Río Piedras city <sup>49</sup> .....	132,438	19,935	13,408
Rocha.....	2,216	2,167	1,915	Barreal.....	723	961	754	El Cinco.....	2,530		
Voladoras.....	2,236	2,038	1,800	Coto <sup>48</sup> .....	397	1,389	956	Gobernador Piñero.....	23,079		
<b>Morovis</b> .....	19,201	19,167	17,332	Cuebas <sup>48</sup> .....	407	407	277	Hato Rey Central.....	27,387		
Morovis town <sup>46</sup> .....	2,434	2,157	1,982	Encarnación.....	459			Ciudad Nueva.....	2,745		
Barahona.....	1,899	1,430	1,503	Jaguas <sup>48</sup> .....	1,562	1,665	1,240	Floral Park.....	2,073		
Cuchillas.....	1,369	1,084	1,149	Macaná.....	1,584	1,268	1,367	Las Monjas.....	13,291		
Fránquez.....	1,269	1,299	1,185	Quebrada Ceiba.....	1,701	1,711	1,421	Quintana.....	9,218		
Monte Llano <sup>48</sup> .....	1,278	1,094	1,047	Rucio.....	1,472	1,638	1,814	<b>Hato Rey Norte</b> .....	8,282		
Morovis Norte <sup>46</sup> .....	1,338	1,698	1,563	Santo Domingo.....	1,847	1,469	1,105	El Vedado.....	3,568		
Morovis Sud.....	960	1,262	994	Tallaboa Alta.....	740	984	1,230	Eleanor Roosevelt.....	3,488		
Pasto.....	823	1,245	1,200	Tallaboa Poniente.....	1,156	951	628	Marlín Peña.....	1,194		
Perchas.....	1,091	1,434	1,242	Tallaboa Saliente.....	518	343	419	Puerto Nuevo.....	52		
Río Grande.....	1,187	1,210	1,019	<b>Ponce</b> .....	126,810	105,116	87,604	Hato Rey Sur.....	14,908		
San Lorenzo.....	1,304	1,078	1,266	Ponce city <sup>46</sup> .....	99,492	65,182	53,430	Bella Vista.....	5,379		
Torrecillas.....	1,232	1,379	1,165	Primer.....	6,879	4,846	3,703	Hyde Park.....	1,687		
Unibón.....	1,564	1,287	1,162	Segundo.....	25,011	26,022	18,544	La 79.....	4,789		
Vaga.....	1,043	940	865	Tercero.....	1,733	1,156	1,138	Santa Rita.....	3,113		
<b>Naguabo</b> .....	21,019	19,180	18,212	Cuarto.....	7,775	8,142	8,090	Monacillo Urbano.....	7,210		
Naguabo town <sup>46</sup> .....	4,442	4,185	4,087	Quinto.....	2,551	3,041	2,512	<b>Oriente</b> .....	14,595		
Daguao.....	1,640	1,317	1,073	Sexto.....	17,241	16,367	13,271	Borinquen.....	1,094		
Duque <sup>46</sup> .....	2,202	2,293	2,161	Canas Urbano <sup>46</sup> .....	9,834			López Sicardó.....	5,811		
Hécores <sup>46</sup> .....	1,694	1,132	1,233	Baldorioty de Castro <sup>46</sup> .....	3,787			San José.....	7,690		
Maizales <sup>46</sup> .....	2,065	1,576	1,627	Clausells <sup>46</sup> .....	5,880			Pueblo.....	22,532		
Mariana.....	2,678	1,839	2,107	Reparada <sup>46</sup> .....	577			Buen Consejo.....	8,651		
Peña Pobre.....	1,990	1,798	1,693	<b>Machuelo Abajo <sup>46</sup></b>	6,555	5,394	3,183	Capetillo.....	4,820		
Río <sup>46</sup> .....	1,090	793	788	Maguayes Urbano <sup>46</sup> .....	413			Monte Rey.....	6,673		
Río Blanco.....	2,901	3,199	2,823	Playa.....	12,472	6,608	6,172	Río Piedras Antiguo.....	1,960		
Santiago y Lima.....	218	1,048	620	Portugués Urbano <sup>46</sup> .....	4,191			Ubarri.....	2,486		
<b>Naranjito</b> .....	15,927	13,954	11,645	San Antón <sup>46</sup> .....	4,417	2,385	1,904	Venezuela.....	4,053		
Naranjito town.....	2,358	1,790	1,436	Anón.....	2,084	2,008	1,870	<b>Sabana Llana Norte</b> .....	3,634		
Achiota.....	2,170	2,014	1,802	Bucaná.....	887	695	901	Sabana Llana Sur.....	4,801		
Anones.....	2,220	2,161	1,951	Canas <sup>46</sup> .....	1,208	9,188	5,359	Universidad.....	3,740		
Cedro Abajo.....	1,710	1,531	1,218	Capitanejo.....	1,021	688	1,433	Amparo.....	1,923		
Cedro Arriba.....	1,292	917	778	Cerrillos.....	805	631	1,200	Auxilio Mutuo.....	470		
Guadiana.....	2,010	1,924	1,701	Coto Laurel.....	3,026	2,004	2,164	Institución.....	674		
Lomas.....	2,153	1,816	1,170	Guaragua.....	1,499	1,453	1,587	Valencia.....	604		
Nuevo.....	2,014	1,801	1,589	Machuelo Arriba.....	2,024	1,407	1,574	<b>Caimito</b> .....	4,588	3,115	2,884
<b>Orocovis</b> .....	21,181	19,770	16,115	Maguayes <sup>46</sup> .....	1,654	1,691	1,518	Cupey.....	4,125	3,413	2,928
Orocovis town <sup>47</sup> .....	2,674	1,934	1,492	Maragáez.....	1,642	1,717	1,671	Monacillo <sup>48</sup> .....	413	8,986	4,314
Ala de la Piedra.....	784	1,054	1,414	Maruño.....	712	645	981	Quebrada Arenas.....	1,201	1,816	1,009
Barros.....	1,374	847	757	Monte Llano <sup>46</sup> .....	487	1,015	717	Tortugo <sup>48</sup> .....	1,104	724	715
Bauta Abajo.....	2,062	2,368	1,599	Portugués <sup>46</sup> .....	1,073	1,287	1,883	<b>Sabana Grande</b> .....	16,097	14,146	11,881
Bauta Arriba.....	757	812	769	Quebrada Limón.....	521	549	569	Sabana Grande town <sup>44</sup> .....	4,867	4,783	3,778
Bermejales.....	910	1,049	913	Real.....	1,880	1,612	1,514	Pueblo Norte.....	2,458	2,664	2,095
Botijas.....	2,236	1,833	1,314	<b>Sabanetas</b> .....	1,922	2,068	1,834	Pueblo Sud <sup>44</sup> .....	2,414	2,219	1,832
Cacaos.....	980	1,058	639	San Patricio.....	1,099	943	999	Machuchal <sup>44</sup> .....	2,127	1,899	1,366
Collares.....	259	298	269	Tibes.....	1,644	1,933	1,612	Rayo.....	2,297	1,751	1,667
Damián Abajo.....	815	877	900	Vayas.....	1,630	621	700	Rincón.....	1,356	1,202	1,029
Damián Arriba.....	1,267	1,883	902	<b>Quebradillas</b> .....	13,712	11,494	10,190	Santana.....	2,214	1,699	1,508
Gato.....	954	902	541	Quebradillas town <sup>48</sup> .....	2,405	1,945	1,755	Susúa.....	1,468	949	755
Mata de Cañas.....	682	549	456	Cacao <sup>48</sup> .....	1,961	1,825	1,473	Tabonuco.....	756	693	883
Orocovis <sup>47</sup> .....	1,840	1,530	1,481	Charcas.....	312	386	454	Torre.....	1,012	1,080	905
Pellejas.....	854	809	557	Cocos.....	1,852	1,621	1,384	<b>Salinas</b> .....	23,435	19,400	15,446
Sabana.....	936	868	737	Guajataca.....	1,393	1,164	1,095	Salinas town <sup>48</sup> .....	4,367	3,170	2,262
Salto.....	1,797	1,599	1,345	San Antonio.....	3,110	2,311	2,242	Aguirre <sup>48</sup> .....	9,152	7,811	6,706
<b>Patillas</b> .....	18,851	17,319	14,178	San José <sup>48</sup> .....	1,052	910	791	Central Aguirre village <sup>48</sup> .....	2,781	2,563	
Patillas town.....	2,237	2,272	2,035	Terranova <sup>48</sup> .....	1,618	1,423	996	Coqui village <sup>48</sup> .....	1,666		
Apeadero.....	1,079	1,216	989	<b>Rincón</b> .....	9,888	9,256	8,178	San Felipe village <sup>48</sup> .....	697		
Bajo.....	1,328	835	800	Rincón town <sup>41</sup> .....	1,065	1,678	1,338	Aguirre (Rural) <sup>48</sup> .....	4,113		
Cacao Alto.....	1,094	571	466	Atalaya.....	727	672	522	Lapa <sup>48</sup> .....	4,021	3,822	2,628
Cacao Bajo.....	1,452	1,112	405	Barrero.....	661	632	786	Faimas.....	446	240	202
Egoque.....	105	277	234	Calvache.....	1,299	1,158	902	Quebrada Yeguas.....	528	540	494
Guardarraya.....	1,562	1,541	1,504	Cruces <sup>41</sup> .....	894	1,221	1,140	Río Jueyes <sup>48</sup> .....	4,321	3,811	2,984
Jacabo.....	1,342	1,236	1,065	Ensenada <sup>41</sup> .....	658	951	721	<b>San Germán</b> .....	29,553	26,473	23,768
				Jagüey.....	801	768	705	San Germán town <sup>48</sup> .....	8,872	6,440	5,636
				Pueblo <sup>41</sup> .....	1,458			Pueblo Central <sup>48</sup> .....	2,397	1,555	1,334
				Puntas.....	1,382	1,274	1,255	Pueblo Occidental <sup>48</sup> .....	2,481	1,677	1,672
				Río Grande.....	943	902	809	Pueblo Oriental <sup>48</sup> .....	3,994	3,414	2,750

<sup>44</sup> MOCA.—Part of Moca town taken to form Pueblo barrio since 1940.<sup>45</sup> MOROVIS.—Parts of Monte Llano and Morovis Norte barrios annexed to Morovis town since 1940.<sup>46</sup> NAGUABO.—Parts of Duque, Hécores, Maizales, and Río barrios annexed to Naguabo town since 1940.<sup>47</sup> OROCOVIS.—Part of Orocovis barrio annexed to Orocovis town since 1940.<sup>48</sup> PEÑUELAS.—Part of Coto barrio annexed to Peñuelas town since 1940. Cuebas and Jaguas barrios returned as Cuevas and Jagua, respectively, in 1940.<sup>49</sup> PONCE.—San Antón and Machuelo Abajo barrios annexed to Ponce city since 1940. Canas Urbano, Maguayes Urbano, and Portugués Urbano barrios organized from parts of Canas, Maguayes, and Portugués barrios, respectively, and annexed to Ponce city since 1940. Canas Urbano barrio divided into Baldorioty de Castro, Clausells, and Reparado sub-barrios. Monte Llano barrio returned as Montes Llanos in 1940.<sup>50</sup> QUEBRADILLAS.—Parts of Cacao, San José, and Terranova barrios annexed to Quebradillas town since 1940.<sup>51</sup> RINCÓN.—Part of Ensenada barrio annexed to Rincón town, and part of Rincón town taken to form Pueblo barrio since 1940. Cruces barrio returned as Cruz in 1940.<sup>52</sup> RÍO GRANDE.—Parts of Guzmán Abajo and Herreras barrios annexed to Río Grande town since 1940. Herreras barrio returned as Herrera in 1940.<sup>53</sup> RÍO PIEDRAS.—Río Piedras returned as a town in 1940. Rural barrios of Hato Rey and Sabana Llana and part of Monacillo barrio annexed to Río Piedras city since 1940. Tortugo barrio returned as Tortugas in 1940.<sup>54</sup> SABANA GRANDE.—Part of Machuchal barrio annexed to Pueblo Sud barrio (in Sabana Grande town) since 1940.<sup>55</sup> SALINAS.—Parts of Aguirre, Lapa, and Río Jueyes barrios annexed to Salinas town since 1940. Central Aguirre village returned in 1940 as Aguirre. Aguirre barrio divided into four sub-barrios since 1940. Coqui and San Felipe villages not returned separately in 1940.<sup>56</sup> SAN GERMÁN.—Part of Ancones barrio annexed to Pueblo Central barrio (in San Germán town); parts of Ancones, Maresía, and Sabana Grande Abajo barrios annexed to Pueblo Occidental barrio (in San Germán town); parts of Ancones and Retiro barrios annexed to Pueblo Oriental barrio (in San Germán town) since 1940. Cotuy barrio returned as Cotuy in 1940.

# NUMBER OF INHABITANTS

53-13

Table 5.—POPULATION OF MUNICIPALITIES BY BARRIOS: 1930 TO 1950—Con.

Municipality and barrio	1950	1940	1930	Municipality and barrio	1950	1940	1930	Municipality and barrio	1950	1940	1930
<b>San Germán—Con.</b>				<b>San Sebastián</b>	35,376	30,266	25,691	<b>Utua—Con.</b>			
Ancones <sup>48</sup>	1,107	1,481	645	San Sebastián town	5,206	4,278	3,841	Tetuan	1,054	1,396	1,268
Cafn Alto	2,395	1,730	1,680	Noragay	2,846	1,998	1,606	Vivi Abajo <sup>41</sup>	3,551	3,403	2,797
Cafn Bajo	1,255	1,115	1,079	Urréjola	2,860	2,280	1,735	Vivi Arriba	1,582	1,377	1,104
Cotini <sup>49</sup>	867	1,126	952	Aibonito	2,091	2,001	1,721				
Duey Alto	760	628	530	Alto Sano	711	362	323	<b>Vega Alta</b>	16,521	14,329	12,333
Duey Bajo	1,007	992	890	Bahomamey	1,226	832	601	Vega Alta town <sup>52</sup>	3,492	3,238	2,884
Guamá	880	1,317	1,234	Calabazas	1,784	1,353	1,285	Bajura	2,197	1,820	1,610
Hocouco Alto	1,002	900	865	Cibao	1,078	1,062	772	Candelaria	1,276	1,285	1,270
Hocouco Bajo	1,215	1,062	1,060	Cidral	671	569	522	Cieneguita	1,050	1,058	900
Maresía <sup>48</sup>	855	688	654	Culebrinas	1,010	826	793	Espinosa <sup>42</sup>	2,752	1,978	1,051
Minillas	2,315	2,160	1,977	Eneas	1,214	1,117	959	Maricao <sup>42</sup>	2,296	2,000	1,674
Retiro <sup>48</sup>	1,199	1,483	1,063					Mavilla	445	410	404
Rosario Alto	769	772	682	Guacío	834	664	586	Sabana	3,013	2,531	1,871
Rosario Bajo	1,045	961	1,015	Guajataca	784	838	891				
Rosario Peñon	508	553	553	Guatemala	2,182	1,737	1,226	<b>Vega Baja</b>	28,325	23,105	20,406
Sabana Eneas	1,040	727	762	Hato Arriba	1,249	1,412	1,217	Vega Baja town <sup>43</sup>	5,536	5,409	4,784
Sabana Grande Abajo <sup>44</sup>	1,894	1,762	1,792	Hoya Mala	2,329	1,992	1,792	Algarrobo	3,833	1,962	1,727
Tuna	570	615	617	Juncal	1,031	1,056	1,000	Almirante Norte	2,114	2,007	1,583
				Magos	494	482	500	Almirante Sur	2,330	1,994	1,590
<b>San Juan <sup>47</sup></b>	224,767	169,247	114,715	Mirabales	827	714	625	Cabo Caribe <sup>45</sup>	570	496	483
San Juan city <sup>47</sup>	224,767	169,247	114,715	Perchas No. 1	581	578	535	Celba	2,936	1,432	970
San Juan Antiguo <sup>47</sup>	20,760	34,381	30,886	Perchas No. 2	1,049	971	1,082	Cibuco	2,604	263	595
Catedral	3,148	3,719	3,719					Puerto Nuevo	1,552	931	860
El Morro <sup>47</sup>	991	1,086	1,086	Piedras Blancas	2,081	2,103	1,384	Pugnado Acentro	1,537	1,515	1,415
Marina	1,610	1,644	2,167	Posas	1,032	1,201	899	Pugnado Afuero	3,051	2,828	2,810
Mercedo	7,594	7,853	6,880	Robles	1,251	1,090	1,093	Quebradas Arenas	823	777	667
Puerta de Tierra	9,114	11,480	11,938	Salto	2,260	2,163	2,045	Rio Abajo	3,387	2,070	1,510
San Cristóbal	4,715	5,683	3,394	Sonador	901	845	599	Rio Arriba	484	585	564
San Francisco	2,590	2,780	2,754					Yeguada	502	827	838
				<b>Santa Isabel</b>	13,478	11,468	8,886				
<b>Santurce</b>	195,007	153,091	81,980	Santa Isabel town <sup>46</sup>	4,117	2,348	1,586	<b>Vieques</b>	9,228	10,362	10,582
Alto del Cabro	2,633	2,733		Boca Velázquez <sup>49</sup>	1,357	1,310	868	Vieques town <sup>44</sup>	3,085	2,078	3,101
Bayola	1,544	1,419		Descalabrado	2,726	2,102	1,817	Florida <sup>44</sup>	2,638	1,253	776
Bolívar <sup>47</sup>	2,811	1,747		Felicia 1 <sup>49</sup>	669	1,327	1,093	Llave	191	1,776	1,533
Buenos Aires <sup>47</sup>	18,541	4,595		Felicia 2	1,580	1,307	884	Mosquito <sup>44</sup>	20	851	818
Campeo Alegre	3,001	3,355		Jauca 1	1,391	1,181	1,130	Puerto Diablo <sup>44</sup>	894	548	505
Chicharo	2,124	1,750		Jauca 2	1,052	1,159	986	Puerto Ferro <sup>44</sup>	723	570	539
Condado	1,142	1,270		Playa <sup>49</sup>	586	725	622	Puerto Real	1,677	1,785	2,123
Condado	3,336	2,470						Punta Arenas		901	833
Figueras	3,188	3,209		<b>Toa Alta</b>	14,155	13,371	11,696	<b>Villalba</b>	14,972	12,871	11,847
				Toa Alta town	1,392	1,091	1,203	Villalba town <sup>45</sup>	1,499	834	
Gandul	5,287	6,134		Contorno	1,486	1,630	1,336	Caonillas Abajo	917	1,235	1,151
Herrera	3,193	3,110		Galateo	1,484	1,488	1,240	Caonillas Arriba	1,718	1,005	1,588
Hipódromo	4,002	3,706		Mucrabones	2,138	2,056	1,407	Hato Puerto Abajo	901	949	773
Hoare	0,036	5,448		Ortiz	621	1,231	1,082	Hato Puerto Arriba	2,318	1,047	1,445
Isla Grande <sup>47</sup>	979	953		Piñas	316	1,680	1,800	Yacas	2,119	1,840	1,755
Las Casas <sup>47</sup>	5,995	428		Quebrada Arenas	1,189	1,075	1,147	Villalba Abajo	1,757	1,453	1,407
Las Marías <sup>47</sup>	444	260		Quebrada Cruz	2,189	1,750	1,579	Villalba Arriba <sup>45</sup>	3,733	3,299	3,728
Las Palmas	5,466	2,691		Rio Lajas	1,340	1,420	1,393				
La Zona <sup>47</sup>	7,241	4,280		<b>Toa Baja</b>	15,761	11,410	9,865	<b>Yabucoa</b>	28,810	27,438	21,914
Loiza	7,505	6,658		Toa Baja town	1,824	2,015	1,896	Yabucoa town <sup>46</sup>	5,258	4,542	3,841
				Candelaria	5,080	3,588	2,352	Aguate	2,043	2,824	2,136
Machuchal	2,989	2,764		Media Luna	2,246	1,366	2,343	Calabazas <sup>47</sup>	4,564	4,577	3,690
Maria Moez <sup>47</sup>	3,422	5,222		Palo Seco	840	904	825	Camino Nuevo	2,085	2,187	1,842
Marruecos <sup>47</sup>	12,167	6,673		Sabana Seca	5,771	3,539	2,449	Guayabota	2,267	2,525	1,853
Martin Peña	1,215	993						Jacana	3,101	2,843	1,824
Melilla <sup>47</sup>	3,204	3,616		<b>Trujillo Alto</b>	13,605	11,726	9,576	Juan Martín <sup>48</sup>	2,194	3,114	2,200
Merhoff <sup>47</sup>	9,459	4,414		Trujillo Alto town <sup>49</sup>	1,082	1,014	903	Limones	2,638	1,461	1,404
Mitillas <sup>47</sup>	0,036	2,067		Carrizo <sup>49</sup>	2,252	1,784	1,444	Playa	2,358	1,434	1,447
Miramar	4,986	4,493		Cuevas <sup>49</sup>	4,848	3,703	2,550	Tejas	1,702	1,951	1,671
Monteflores <sup>47</sup>	1,762	1,229		Dos Bocas <sup>49</sup>	676	1,032	859				
Obrero	25,219	16,974		La Gloria <sup>49</sup>	1,805	1,421	1,239	<b>Yauco</b>	33,708	30,533	27,787
				Quebrada Grande	1,286	1,372	1,399	Yauco town <sup>47</sup>	9,801	9,085	8,007
				Quebrada Negrito	1,066	1,400	1,182	Pueblo Norte <sup>47</sup>	7,766	7,775	6,376
<b>San Lorenzo</b>	20,248	26,627	23,479					Pueblo Sur <sup>47</sup>	2,035	2,210	2,231
San Lorenzo town <sup>48</sup>	6,745	5,181	4,910	<b>Utua</b>	46,625	42,531	37,434	Agua Blanca	686	753	778
Cayaguas	1,497	1,277	1,231	Utua town <sup>41</sup>	9,693	4,430	4,758	Algarrobo <sup>47</sup>	1,099	888	938
Cerro Gordo	3,073	2,689	2,335	Angelo	3,620	3,562	2,006	Almácigo Alto	874	746	700
Espino	3,472	3,273	2,563	Arenas <sup>41</sup>	2,896	3,785	2,410	Almácigo Bajo <sup>47</sup>	1,921	1,239	910
Florida	1,899	1,763	1,625	Caguana	4,153	3,491	3,068	Barina <sup>47</sup>	2,067	1,852	1,540
Hato <sup>48</sup>	1,669	1,790	1,611	Canfao	508	656	660	Calmito	718	696	404
Jagual	2,408	2,223	1,788	Caonillas Abajo	2,188	1,831	1,348	Collores	768	810	613
Quebrada <sup>48</sup>	1,270	1,097	1,508	Caonillas Arriba	718	972	1,050	Diego Hernández <sup>47</sup>	1,100	921	985
Quebrada Arenas	3,459	3,103	2,814	Consejo	780	922	848				
Quebrada Honda	2,145	1,856	1,385	Don Alonso	2,227	1,972	2,164	Duey	1,538	1,439	1,348
Quemados <sup>48</sup>	1,611	1,770	1,703	Guánica	1,203	590	634	Frailas	588	743	678
				Las Palmas	1,271	940	777	Jacana <sup>47</sup>	800	683	572
								Naranjo	1,630	1,192	1,259
								Quebradas	1,020	1,241	1,035
								Ranchera <sup>47</sup>	1,102	1,114	1,307
								Rio Prieto	1,158	941	883
								Rubias	858	897	733
								Sierra Alta	1,477	1,182	1,493
								Susúa Alta	757	766	888
								Susúa Baja <sup>47</sup>	2,950	1,687	1,245
								Vegas	751	758	760

<sup>48</sup> SAN GERMÁN.—For footnote, see preceding page.

<sup>47</sup> SAN JUAN.—Military and Naval Reserves not returned separately in 1950. El Morro sub-barrio returned as Ballaja, Isla Grande sub-barrio returned as Miraflores, María Moez sub-barrio returned as Marina Moez, Merhoff sub-barrio reported as Merhoff, Monteflores sub-barrio returned as Monte Flores, Parque sub-barrio returned as Park, and Villa Palmeras returned as Sunoco in 1940. Part of Melilla sub-barrio annexed to Bolívar sub-barrio, part of Marrucos sub-barrio annexed to Buenos Aires sub-barrio, part of Las Casas sub-barrio annexed to Merhoff sub-barrio, part of Las Marías sub-barrio annexed to Ocean Park sub-barrio, part of Tras Talleres sub-barrio annexed to La Zona sub-barrio, part of San Mateo sub-barrio annexed to Minillas sub-barrio since 1940.

<sup>48</sup> SAN LORENZO.—Parts of Hato, Quebrada, and Quemados barrios annexed to San Lorenzo town since 1940.

<sup>49</sup> SANTA ISABEL.—Parts of Boca Velázquez, Felicia 1, and Playa barrios annexed to Santa Isabel town since 1940.

<sup>50</sup> TRUJILLO ALTO.—Parts of Carrizo, Cuevas, Dos Bocas, and La Gloria barrios annexed to Trujillo Alto town since 1940. La Gloria barrio returned as Quebrada Inferno in 1940.

<sup>51</sup> UTUA.—Parts of Arenas, Salto Abajo, and Vivi Abajo barrios annexed to Utua town since 1940.

<sup>52</sup> VEGA ALTA.—Parts of Espinosa and Maricao barrios annexed to Vega Alta town since 1940.

<sup>53</sup> VEGA BAJA.—Part of Cabo Caribe barrio annexed to Vega Baja town since 1940.

<sup>54</sup> VIEQUES.—Parts of Florida, Puerto Diablo, Puerto Ferro barrios annexed to Vieques town since 1940. Mosquito barrio returned as Mosquitos in 1940.

<sup>55</sup> VILLALBA.—Part of Villalba Arriba barrio annexed to Villalba town since 1940.

<sup>56</sup> YABUCOA.—Parts of Calabazas and Juan Martín barrios annexed to Yabucoa town since 1940.

<sup>57</sup> YAUCO.—Parts of Almácigo Bajo, Diego Hernández, and Jacana barrios annexed to Pueblo Norte barrio (in Yauco town); parts of Almácigo Bajo and Susúa Baja barrios annexed to Pueblo Sud barrio (in Yauco town) since 1940. Algarrobo, Barina, and Ranchera barrios returned in 1940 as Algarrobos, Barinas, and Rancheras, respectively.

## PUERTO RICO

Table 6.—POPULATION OF ALL CITIES, TOWNS, AND VILLAGES: 1930 TO 1950

City, town, or village	1950	1940	1930	City, town, or village	1950	1940	1930	City, town, or village	1950	1940	1930
Adjuntas.....	5,262	3,856	2,376	Fajardo.....	15,336	7,108	7,322	Naguabo.....	4,442	4,185	4,087
Aguada.....	3,178	2,137	1,062	Florida.....	1,710			Naranjito.....	2,358	1,790	1,436
Aguadilla.....	18,276	13,468	10,852	Guánica.....	4,833	3,636	2,542	Orocovis.....	2,074	1,834	1,492
Agua Buenas.....	2,671	2,376	2,050	Guayama.....	19,408	16,913	10,953	Patillas.....	2,237	2,272	2,035
Aibonito.....	5,126	4,103	3,498	Guayanilla.....	3,113	1,266	2,044	Pefuclas.....	2,365	1,462	1,318
Añasco.....	3,463	3,286	3,064	Guaynabo.....	2,157	1,128	939	Ponce.....	99,492	65,182	53,430
Arecibo.....	28,659	22,134	12,863	Gurabo.....	4,419	3,569	3,468	Puerto Jobos.....	781		
Arroyo.....	4,980	4,290	3,308	Hatillo.....	2,482	1,533	1,250	Quebradillas.....	2,405	1,945	1,755
Barceloneta.....	1,030	1,745	1,579	Hormigueros.....	1,776	1,051	1,412	Rincón.....	1,065	1,078	1,338
Barranquitas.....	4,268	1,816	1,462	Humacao.....	10,851	7,624	7,937	Río Grande.....	2,623	2,408	2,127
Bayamón.....	20,171	14,506	12,986	Isabela.....	6,895	3,439	2,641	Río Piedras.....	132,438	19,035	13,408
Cabo Rojo.....	4,797	5,303	4,605	Jayuya.....	2,318	1,808	1,408	Sabana Grande.....	4,807	4,783	3,778
Caguas.....	33,750	24,377	19,791	Juana Díaz.....	4,743	3,031	2,466	Salinas.....	4,867	3,176	2,252
Camuy.....	2,202	2,376	2,006	Jobos.....	652			San Felipe.....	597		
Carolina.....	5,041	5,368	4,454	Juncos.....	8,285	5,009	5,297	San Germán.....	8,872	6,446	5,636
Cataño.....	9,182	7,924	7,044	Lajas.....	1,146	2,294	1,230	San Juan.....	224,767	169,247	114,715
Cayey.....	18,429	5,622	6,953	Lares.....	3,836	4,302	3,049	San Lorenzo.....	9,745	5,181	4,916
Ceiba.....	1,666	1,442	1,204	Las Marías.....	562	391	1,859	San Sebastián.....	5,206	4,278	3,341
Central Aguirre.....	2,781	2,563		Las Piedras.....	3,160	2,055	1,335	Santa Isabel.....	4,117	2,348	1,586
Ciales.....	3,482	1,919	1,780	Lofíza *.....	2,872	2,356	3,316	Toa Alta.....	1,392	1,091	1,203
Cidra.....	3,146	2,563	2,170	Lofíza Aldea †.....	1,745	1,454	1,606	Toa Baja.....	1,824	2,015	1,896
Coamo.....	11,592	8,691	5,831	Luquillo.....	2,255	2,013	1,677	Trujillo Alto.....	1,082	1,014	903
Comerio.....	5,031	2,774	2,502	Manatí.....	10,092	6,771	7,449	Utua.....	9,693	4,430	4,768
Cocuq.....	1,666			Maricao.....	1,363	1,203	902	Vega Alta.....	3,492	3,233	2,884
Corozal.....	2,428	2,974	1,451	Maunabo.....	1,241	1,255	1,117	Vega Baja.....	5,536	5,409	4,784
Culebra.....	693	472	377	Mayagüez.....	58,944	50,376	37,060	Vieques.....	3,085	2,678	3,101
Dorado.....	2,537	2,211	2,053	Moca.....	1,961	3,005	2,164	Villalba.....	1,490	834	1,728
Ensenada.....	4,730	4,087		Morovis.....	2,434	2,157	1,682	Yabucoa.....	5,258	4,542	3,841
								Yauco.....	9,801	9,985	8,607

\* Population of the entire barrio, including the town and the less densely settled area surrounding it.  
† Returned as Canóvanas barrio in 1930.  
‡ Returned as Lofíza town in 1930.

Table 7.—POPULATION BY SENATORIAL DISTRICTS:  
1930 TO 1950

Senatorial district	1950	1940	1930
<b>Puerto Rico.....</b>	<b>2,210,703</b>	<b>1,869,255</b>	<b>1,543,913</b>
District 1 (San Juan).....	677,500	397,730	285,085
District 2 (Arecibo).....	267,502	247,640	211,842
District 3 (Aguadilla).....	281,962	249,662	216,493
District 4 (Mayagüez).....	267,416	240,110	199,461
District 5 (Ponce).....	268,940	233,520	193,239
District 6 (Guayama).....	286,393	261,032	227,580
District 7 (Humacao).....	260,990	239,561	210,213